

A S S E S S M E N T

T A X

M A P

OF THE

TOWNSHIP OF MARLBORO

MONMOUTH COUNTY, NEW JERSEY

2018

ADAMS, REHMANN & HEGGAN

PROFESSIONAL ENGINEERS, LAND SURVEYORS & PLANNERS

(609) 561-0482 p (609) 567-8909 f

850 SO. WHITE HORSE PIKE

HAMMONTON, NEW JERSEY 08037

TAX MAP TOWNSHIP OF MARLBORO

MONMOUTH COUNTY NEW JERSEY
SCALE: 1" = 800' DATE: JULY 2017

ARNOLD W. BARNETT

PROFESSIONAL ENGINEER AND LAND SURVEYOR
NEW JERSEY LICENSE NO. 14987
215 BELLEVUE AVENUE
HAMMONTON, NEW JERSEY 08037
CO#A# 24GA27973300

TO SHOW CONDITIONS AS OF DECEMBER 2018

THIS MAP HAS BEEN GIVEN A
FORMAL CERTIFICATION BY THE
DIVISION OF TAXATION ON
OCTOBER 24, 2008, SIGNED BY
SANTO C. DIDONATO, CTA AND
ASSIGNED SERIAL NUMBER 932

REVISIONS				
DATE	BY	LIC. NO.	SHEET	BLOCK
04/2008	ARNOLD W. BARNETT	14987	14	120
04/2008	ARNOLD W. BARNETT	14987	21	132
05/2008	ARNOLD W. BARNETT	14987	22	ROW
09/2013	CHARLES A. ATKINSON	33994	1	TOT. ROW
07/2017	ED CLAY	34842	8	143
07/2017	ED CLAY	34842	25	119

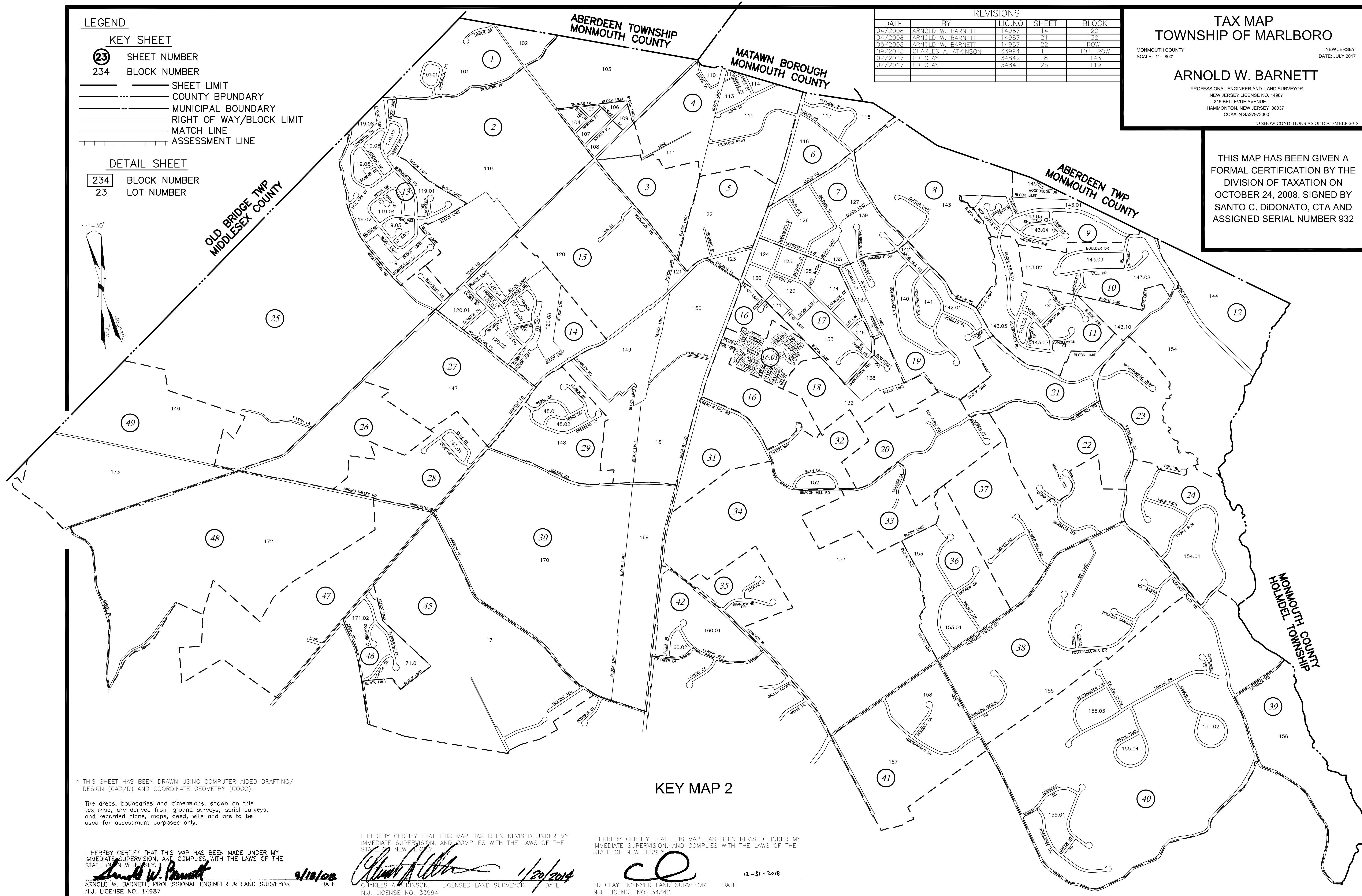
LEGEND

KEY SHEET

- (23)** SHEET NUMBER
- 234** BLOCK NUMBER
- SHEET LIMIT
- - - COUNTY BOUNDARY
- - - MUNICIPAL BOUNDARY
- - - RIGHT OF WAY/BLOCK LIMIT
- - - MATCH LINE
- - - ASSESSMENT LINE

DETAIL SHEET

- 234** BLOCK NUMBER
- 23** LOT NUMBER



KEY MAP 2

* THIS SHEET HAS BEEN DRAWN USING COMPUTER AIDED DRAFTING/ DESIGN (CAD/D) AND COORDINATE GEOMETRY (COGO).

The areas, boundaries and dimensions, shown on this tax map, are derived from ground surveys, aerial surveys, and recorded plans, maps, deeds, wills and are to be used for assessment purposes only.

I HEREBY CERTIFY THAT THIS MAP HAS BEEN MADE UNDER MY IMMEDIATE SUPERVISION, AND COMPLIES WITH THE LAWS OF THE STATE OF NEW JERSEY.

Arnold W. Barnett
ARNOLD W. BARNETT, PROFESSIONAL ENGINEER & LAND SURVEYOR
N.J. LICENSE NO. 14987

9/18/2018

I HEREBY CERTIFY THAT THIS MAP HAS BEEN REVISED UNDER MY IMMEDIATE SUPERVISION, AND COMPLIES WITH THE LAWS OF THE STATE OF NEW JERSEY.

Charles A. Atkinson
CHARLES A. ATKINSON, LICENSED LAND SURVEYOR
N.J. LICENSE NO. 33994

1/20/2014

I HEREBY CERTIFY THAT THIS MAP HAS BEEN REVISED UNDER MY IMMEDIATE SUPERVISION, AND COMPLIES WITH THE LAWS OF THE STATE OF NEW JERSEY.

Ed Clay
ED CLAY LICENSED LAND SURVEYOR
N.J. LICENSE NO. 34842

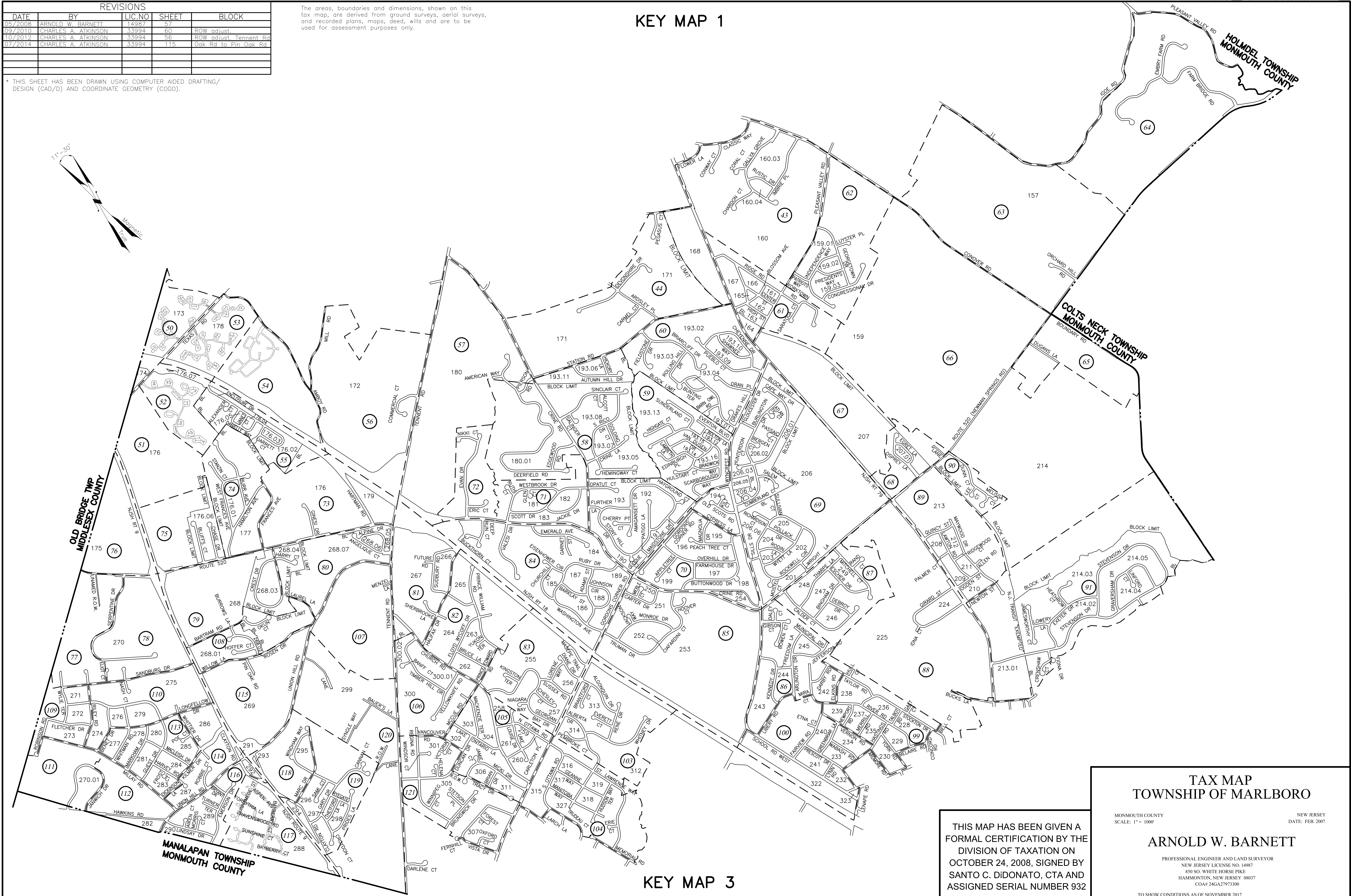
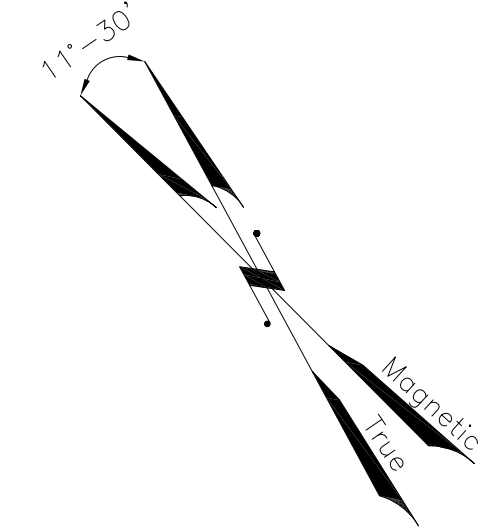
12-31-2018

KEY MAP 1

REVISIONS				
DATE	BY	LIC.NO	SHEET	BLOCK
05/2008	ARNOLD W. BARNETT	14987	57	
09/2010	CHARLES A. ATKINSON	33994	60	ROW adjust
10/2012	CHARLES A. ATKINSON	33994	56	ROW adjust Tennent Rd
07/2014	CHARLES A. ATKINSON	33994	115	Oak Rd to Pin Oak Rd

The areas, boundaries and dimensions, shown on this tax map, are derived from ground surveys, aerial surveys, and recorded plans, maps, deeds, wills and are to be used for assessment purposes only.

* THIS SHEET HAS BEEN DRAWN USING COMPUTER AIDED DRAFTING/ DESIGN (CAD/D) AND COORDINATE GEOMETRY (COGO).



KEY MAP 3

TAX MAP
TOWNSHIP OF MARLBORO

MONMOUTH COUNTY
SCALE: 1" = 1000

NEW JERSEY
DATE: FEB. 2007

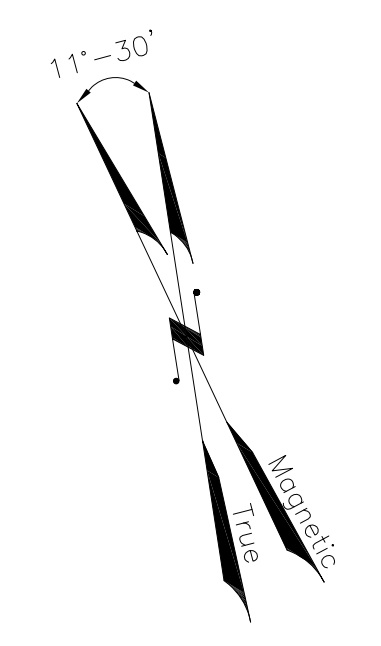
ARNOLD W. BARNETT

PROFESSIONAL ENGINEER AND LAND SURVEYOR
NEW JERSEY LICENSE NO. 14987
850 SO. WHITE HORSE PIKE
HAMMONTON, NEW JERSEY 08037
COAF 24G27973300

THIS MAP HAS BEEN GIVEN A FORMAL CERTIFICATION BY THE DIVISION OF TAXATION ON OCTOBER 24, 2008, SIGNED BY SANTO C. DIDONATO, CTA AND ASSIGNED SERIAL NUMBER 932

TO SHOW CONDITIONS AS OF NOVEMBER 2017

KEY MAP 2



REVISIONS				
DATE	BY	LIC. NO.	SHEET	BLOCK
06/2009	ARNOLD W. BARNETT	14987	145	412
05/2012	CHARLES A. ATKINSON-ARN	33994	144	413
07/2017	ED CLAY	34842	134	421



* THIS SHEET HAS BEEN DRAWN USING COMPUTER AIDED DRAFTING/ DESIGN (CAD/D) AND COORDINATE GEOMETRY (COGO).

**TAX MAP
TOWNSHIP OF MARLBORO**

MONMOUTH COUNTY NEW JERSEY
SCALE: 1" = 300' DATE: FEB. 2007

ARNOLD W. BARNETT

PROFESSIONAL ENGINEER AND LAND SURVEYOR
NEW JERSEY LICENSE NO. 14987
850 SO. WHITE HORSE PIKE
HAMMONTON, NEW JERSEY 08037
COAF# 24GA27973300

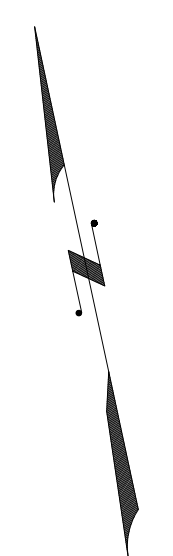
NEW JERSEY DEPARTMENT OF THE TREASURY
DIVISION OF TAXATION
PROPERTY ADMINISTRATION
OFFICE OF THE SUPERVISOR OF TAXATION
OFFICE OF THE SUPERVISOR OF TAXATION

Thomas S. DiDonato, C.T.A.
THOMAS S. DI DONATO, CHIEF, LOCAL FIELD ASSISTANCE
Santo C. DiDonato, SUPERVISING FIELD REPRESENTATIVE
DATE: OCT 24, 2008 SERIAL NO. 932

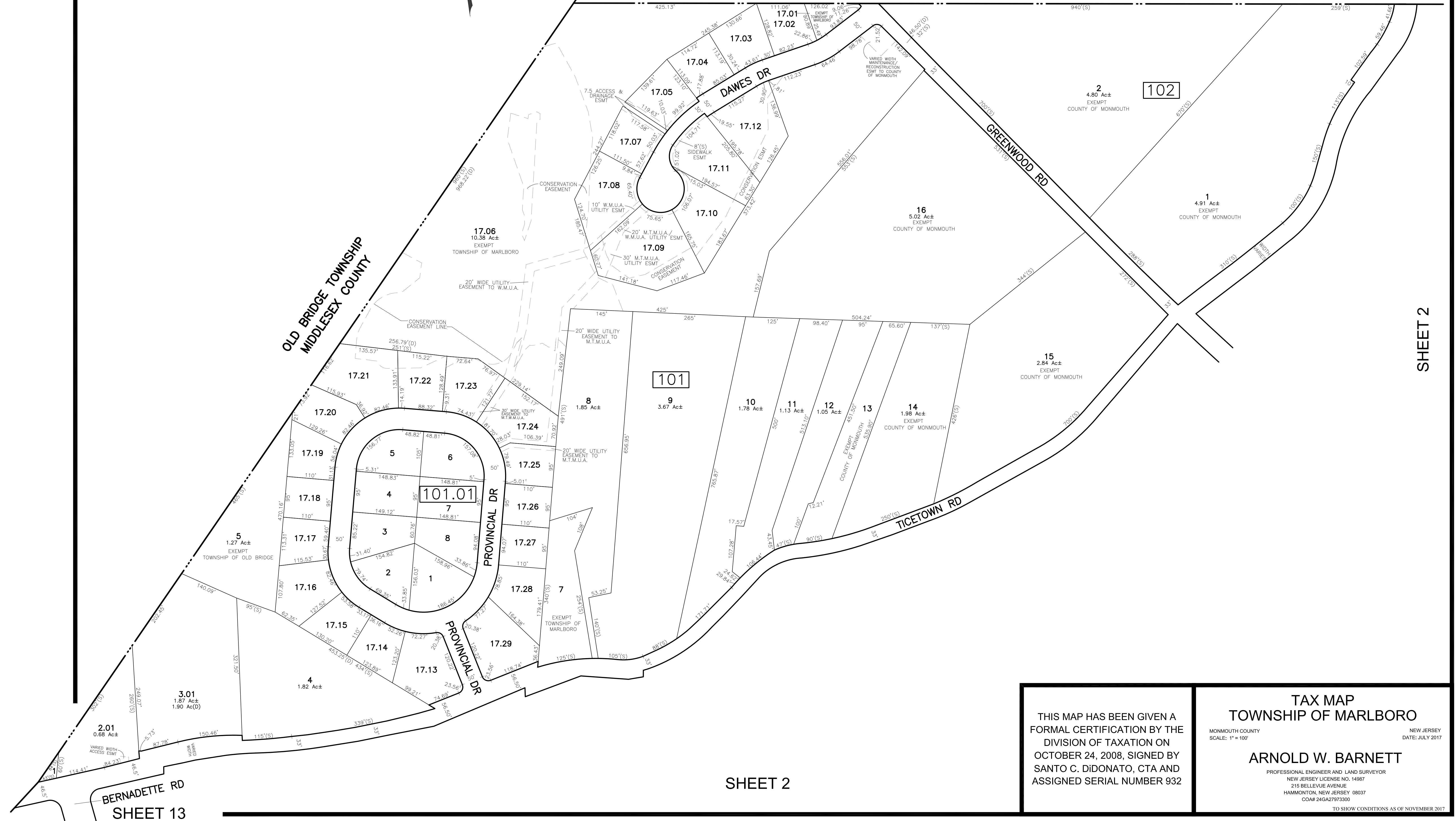
The areas, boundaries and dimensions, shown on this tax map, are derived from ground surveys, aerial surveys, and recorded plans, maps, deeds, wills and are to be used for assessment purposes only.

REVISIONS				
DATE	BY	LIC. NO.	BLOCK	LOT
09/2008	ARNOLD W. BARNETT	14987	101	2,3
11/2012	CHARLES A. ATKINSON-PLS	33994	101	10-11
09/2013	CHARLES A. ATKINSON-PLS	33994	101	2, 3
11/2015	CHARLES A. ATKINSON-PLS	33994	101	14,15,16 Remove Q
11/2015	CHARLES A. ATKINSON-PLS	33994	102	1,2 Remove Q

* THIS SHEET HAS BEEN DRAWN USING COMPUTER AIDED DRAFTING/ DESIGN (CAD/D) AND COORDINATE GEOMETRY (COGO).



ABERDEEN TOWNSHIP
MONMOUTH COUNTY



SHEET 2

SHEET 2

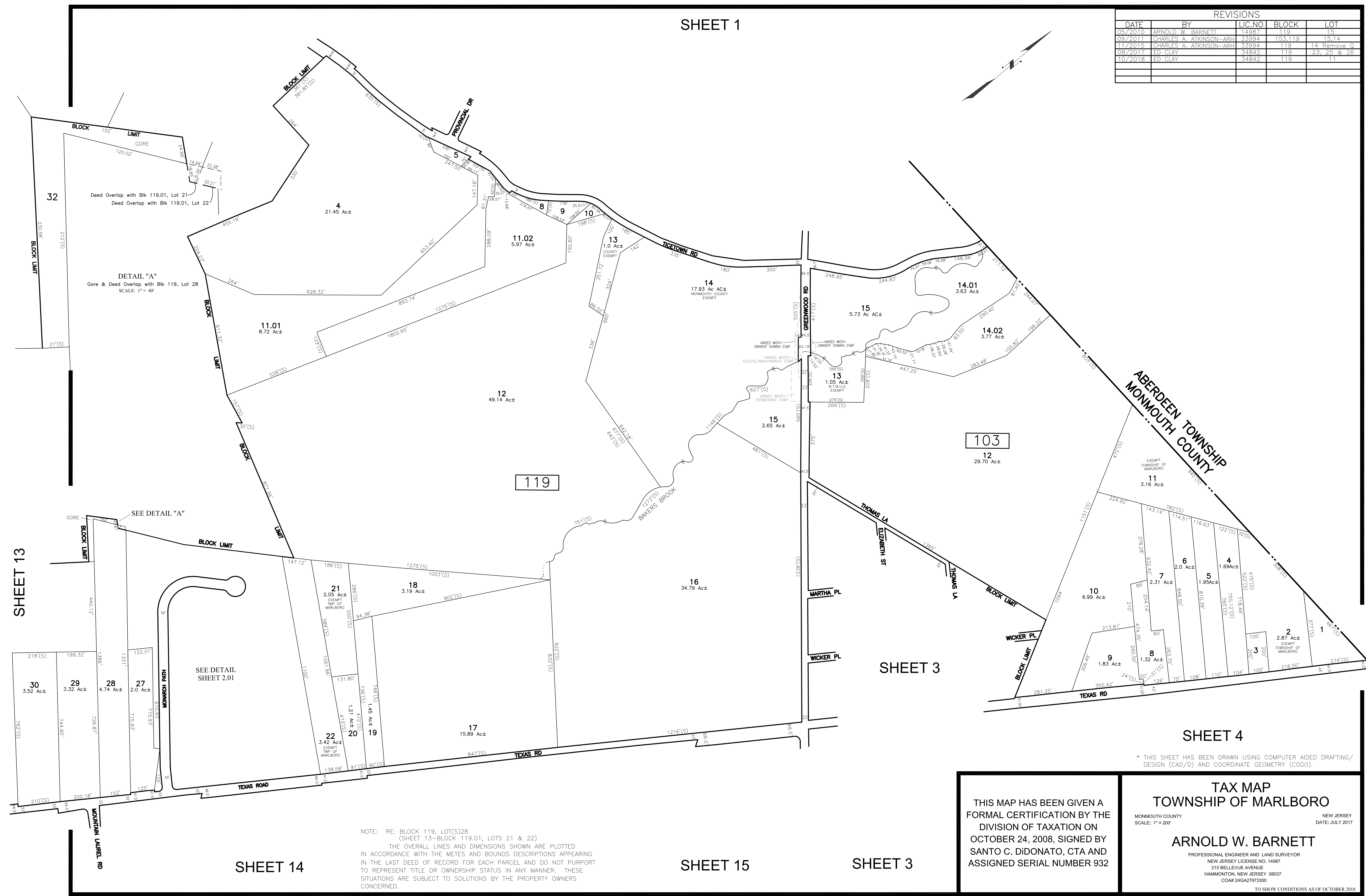
BERNADETTE RD
SHEET 13

THIS MAP HAS BEEN GIVEN A FORMAL CERTIFICATION BY THE DIVISION OF TAXATION ON OCTOBER 24, 2008, SIGNED BY SANTO C. DIDONATO, CTA AND ASSIGNED SERIAL NUMBER 932

TAX MAP
TOWNSHIP OF MARLBORO
MONMOUTH COUNTY
SCALE: 1" = 100'
NEW JERSEY DATE: JULY 2017
ARNOLD W. BARNETT
PROFESSIONAL ENGINEER AND LAND SURVEYOR
NEW JERSEY LICENSE NO. 14987
215 BELLEVUE AVENUE
HAMMONTON, NEW JERSEY 08037
COAP 24GA27973300
TO SHOW CONDITIONS AS OF NOVEMBER 2017

SHEET 1

REVISIONS				
DATE	BY	LIC. NO.	BLOCK	LOT
05/2010	ARNOLD W. BARNETT	14987	119	15
09/2011	CHARLES A. ATKINSON-ARH	33994	103,119	15,14
11/2015	CHARLES A. ATKINSON-ARH	33994	119	14 Remove Q
08/2017	ED CLAY	34842	119	23, 25 & 26
10/2018	ED CLAY	34842	119	11



SHEET 13

SHEET 25

SHEET 14

SHEET 15

SHEET 3

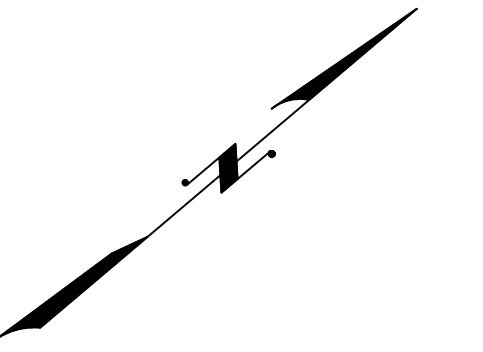
SHEET 4

NOTE: RE: BLOCK 119, LOT(S) 28
(SHEET 13-BLOCK 119.01, LOTS 21 & 22)
THE OVERALL LINES AND DIMENSIONS SHOWN ARE PLOTTED
IN ACCORDANCE WITH THE METES AND BOUNDS DESCRIPTIONS APPEARING
IN THE LAST DEED OF RECORD FOR EACH PARCEL AND DO NOT PURPORT
TO REPRESENT TITLE OR OWNERSHIP STATUS IN ANY MANNER. THESE
SITUATIONS ARE SUBJECT TO SOLUTIONS BY THE PROPERTY OWNERS
CONCERNED.

* THIS SHEET HAS BEEN DRAWN USING COMPUTER AIDED DRAFTING/
DESIGN (CAD/D) AND COORDINATE GEOMETRY (COGO).

THIS MAP HAS BEEN GIVEN A
FORMAL CERTIFICATION BY THE
DIVISION OF TAXATION ON
OCTOBER 24, 2008, SIGNED BY
SANTO C. DiDONATO, CTA AND
ASSIGNED SERIAL NUMBER 932

TAX MAP
TOWNSHIP OF MARLBORO
MONMOUTH COUNTY
SCALE: 1" = 200'
NEW JERSEY
DATE: JULY 2017
ARNOLD W. BARNETT
PROFESSIONAL ENGINEER AND LAND SURVEYOR
NEW JERSEY LICENSE NO. 14987
215 BELLEVUE AVENUE
HAMMONTON, NEW JERSEY 08037
COAP 24GA2797300
TO SHOW CONDITIONS AS OF OCTOBER 2018



SHEET 13

SHEET 2

SHEET 13

SHEET 2

SHEET 2



SHEET 14

* THIS SHEET HAS BEEN DRAWN USING COMPUTER AIDED DRAFTING/ DESIGN (CAD/D) AND COORDINATE GEOMETRY (COGO).

REVISIONS				
DATE	BY	LIC.NO	BLOCK	LOT

TAX MAP
TOWNSHIP OF MARLBORO

MONMOUTH COUNTY
SCALE: 1" = 100'

NEW JERSEY
DATE: JULY 2017

ED CLAY

LICENSED LAND SURVEYOR
NEW JERSEY LICENSE NO. 34842
850 SO. WHITE HORSE PIKE
HAMMONTON, NEW JERSEY 08037
COAB 24GA27973300

TO SHOW CONDITIONS AS OF NOVEMBER 2017

TAX MAP TOWNSHIP OF MARLBORO

MONMOUTH COUNTY
SCALE: 1" = 100'


NEW JERSEY
DATE: JULY 2017

ARNOLD W. BARNETT

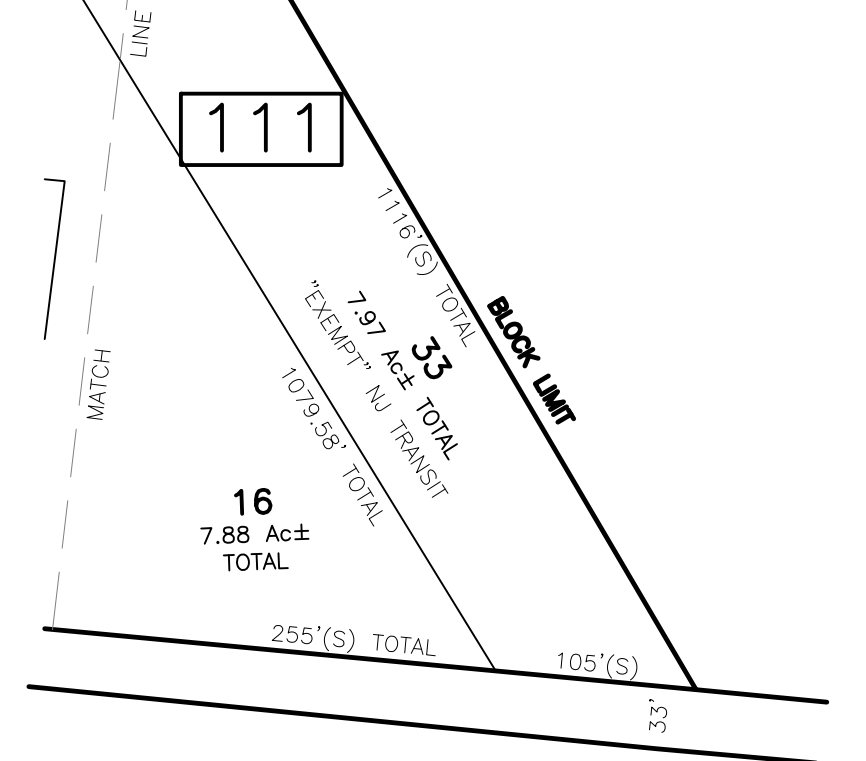
PROFESSIONAL ENGINEER AND LAND SURVEYOR
NEW JERSEY LICENSE NO. 14987
215 BELLEVUE AVENUE
HAMMONTON, NEW JERSEY 08037
COA# 24GA27973300
TO SHOW CONDITIONS AS OF NOVEMBER 2017

THIS MAP HAS BEEN GIVEN A
FORMAL CERTIFICATION BY THE
DIVISION OF TAXATION ON
OCTOBER 24, 2008, SIGNED BY
SANTO C. DIDONATO, CTA AND
ASSIGNED SERIAL NUMBER 932

SHEET 4



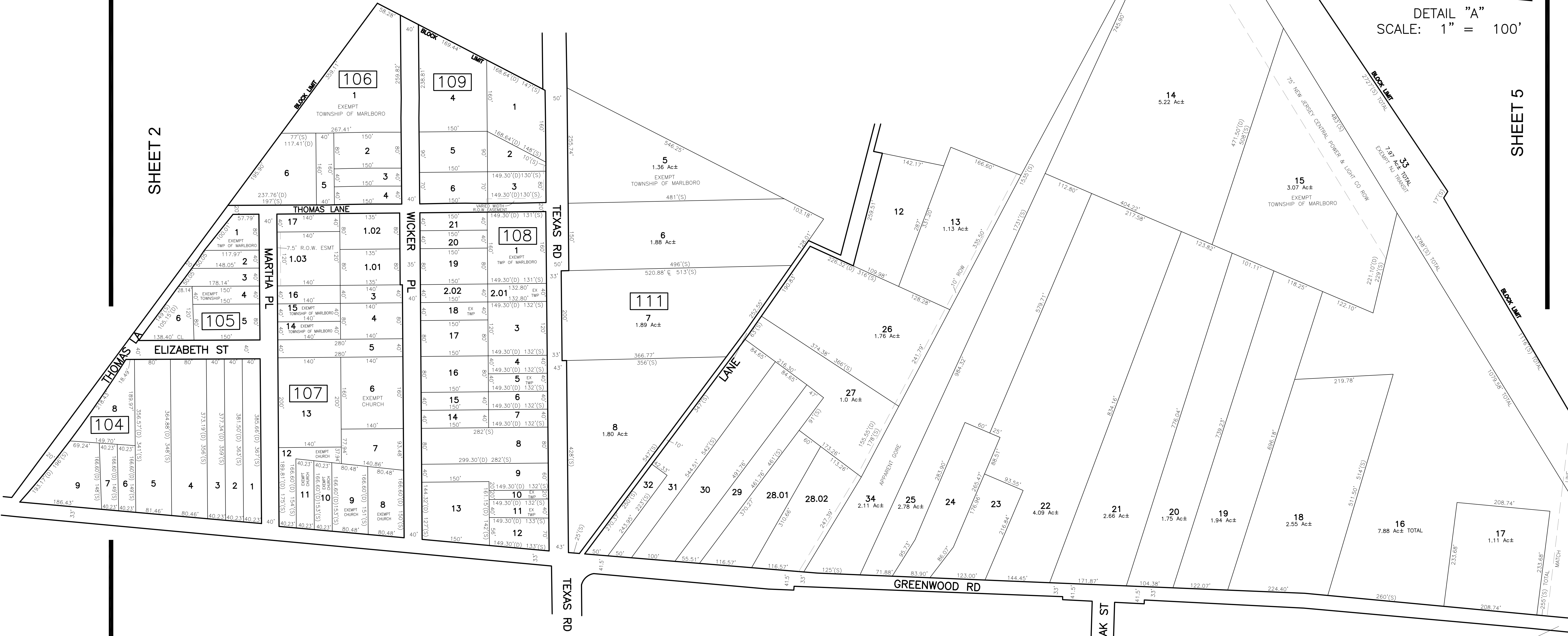
* THIS SHEET HAS BEEN DRAWN USING COMPUTER AIDED DRAFTING/
DESIGN (CAD/D) AND COORDINATE GEOMETRY (COGO).



DETAIL "A"
SCALE: 1" = 100'

SHEET 2

SHEET 5



SHEET 2

SHEET 15

SEE DETAIL "A"

REVISIONS				
DATE	BY	LIC. NO.	BLOCK	LOT
11/2017	ED CLAY	34842	107	1-2

TAX MAP
TOWNSHIP OF MARLBORO

MONMOUTH COUNTY
SCALE: 1" = 100'


NEW JERSEY
DATE: JULY 2017

ARNOLD W. BARNETT

PROFESSIONAL ENGINEER AND LAND SURVEYOR
NEW JERSEY LICENSE NO. 14987
215 BELLEVUE AVENUE
HAMMONTON, NEW JERSEY 08037
COA# 24GA27973300

TO SHOW CONDITIONS AS OF NOVEMBER 2017

THIS MAP HAS BEEN GIVEN A
FORMAL CERTIFICATION BY THE
DIVISION OF TAXATION ON
OCTOBER 24, 2008, SIGNED BY
SANTO C. DIDONATO, CTA AND
ASSIGNED SERIAL NUMBER 932



SHEET 2

TEXAS RD

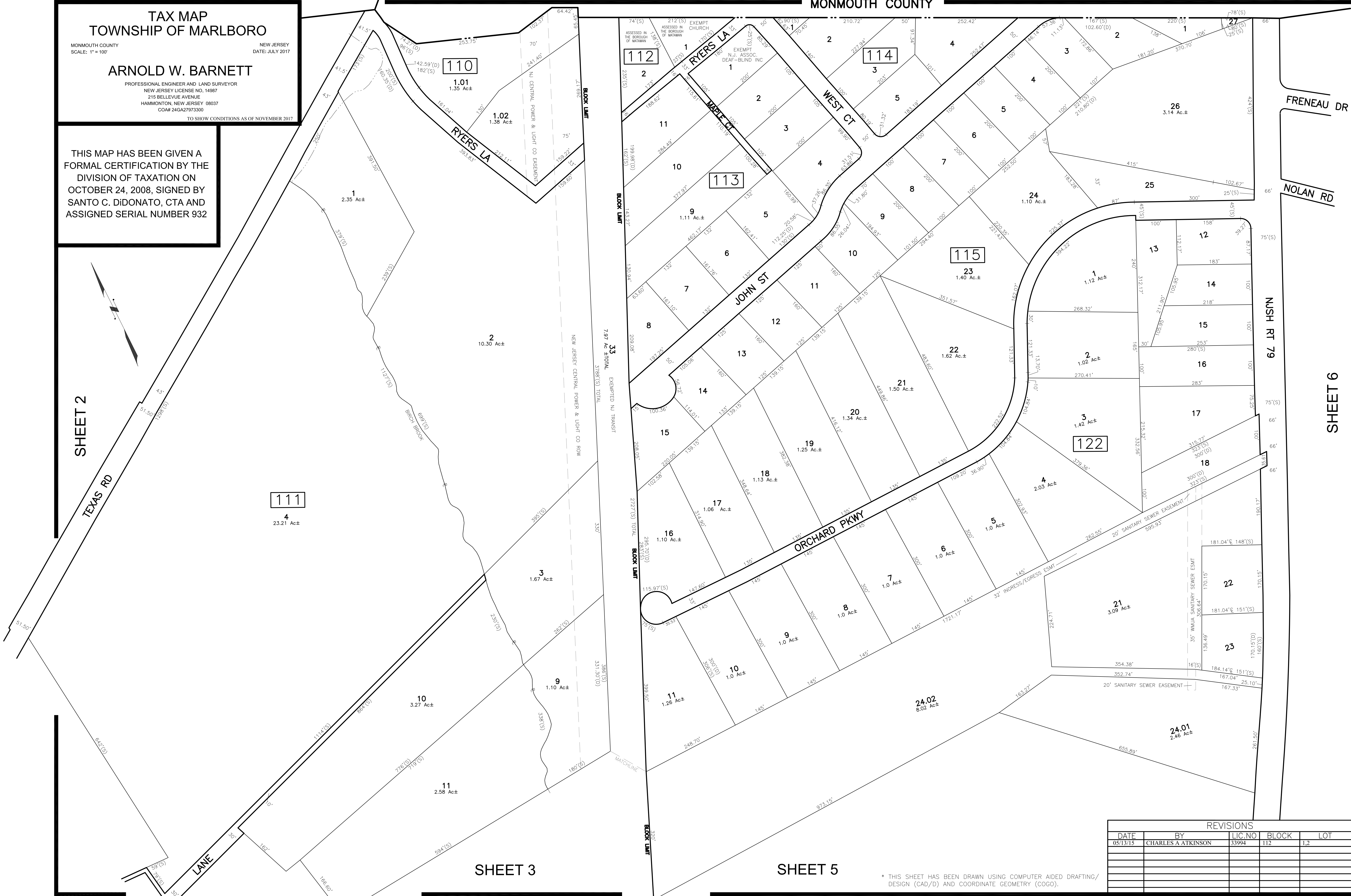
LANE

111
4
23.21 Ac±

SHEET 3

SHEET 5

SHEET 6

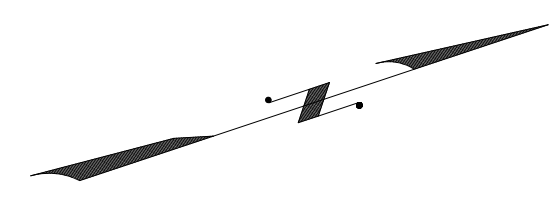


REVISIONS				
DATE	BY	LIC. NO.	BLOCK	LOT
05/13/15	CHARLES A ATKINSON	33994	112	1,2

* THIS SHEET HAS BEEN DRAWN USING COMPUTER AIDED DRAFTING/
DESIGN (CAD/D) AND COORDINATE GEOMETRY (COGO).

REVISIONS				
DATE	BY	LIC. NO.	BLOCK	LOT
05/2008	ARNOLD W. BARNETT	14987	Wilson St to Wilson Ave	
10/2012	CHARLES A. ATKINSON	33994	122	27.01-27.02

SHEET 3



SHEET 15

SHEET 4



SHEET 16

SHEET 17

SHEET 7

SHEET 6

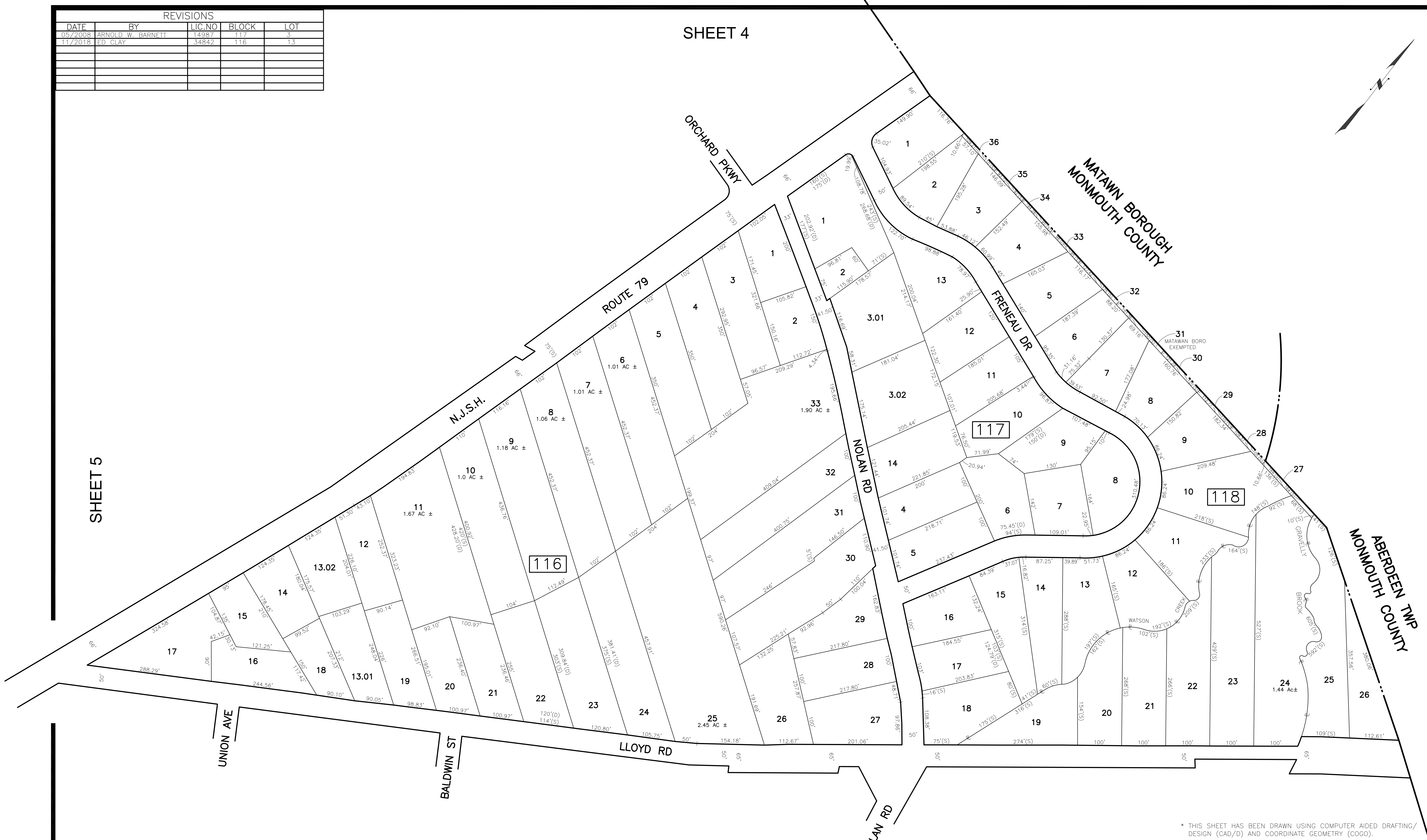

THIS MAP HAS BEEN GIVEN A FORMAL CERTIFICATION BY THE DIVISION OF TAXATION ON OCTOBER 24, 2008, SIGNED BY SANTO C. DiDONATO, CTA AND ASSIGNED SERIAL NUMBER 932

* THIS SHEET HAS BEEN DRAWN USING COMPUTER AIDED DRAFTING/ DESIGN (CAD/D) AND COORDINATE GEOMETRY (COCO).

TAX MAP
TOWNSHIP OF MARLBORO
 MONMOUTH COUNTY
 SCALE: 1" = 100'
 NEW JERSEY
 DATE: JULY 2017
ARNOLD W. BARNETT
 PROFESSIONAL ENGINEER AND LAND SURVEYOR
 NEW JERSEY LICENSE NO. 14987
 215 BELLEVUE AVENUE
 HAMMONTON, NEW JERSEY 08037
 COAP 24GA27973300
 TO SHOW CONDITIONS AS OF NOVEMBER 2017

REVISIONS				
DATE	BY	LIC. NO.	BLOCK	LOT
05/2008	ARNOLD W. BARNETT	14987	117	3
11/2018	ED. CLAY	34842	116	13

SHEET 4



SHEET 5

SHEET 7

SHEET 8

* THIS SHEET HAS BEEN DRAWN USING COMPUTER AIDED DRAFTING/
DESIGN (CAD/D) AND COORDINATE GEOMETRY (COGO).


THIS MAP HAS BEEN GIVEN A
FORMAL CERTIFICATION BY THE
DIVISION OF TAXATION ON
OCTOBER 24, 2008, SIGNED BY
SANTO C. DiDONATO, CTA AND
ASSIGNED SERIAL NUMBER 932

TAX MAP
TOWNSHIP OF MARLBORO
MONMOUTH COUNTY
SCALE: 1" = 100'
NEW JERSEY
DATE: JULY 2017
ARNOLD W. BARNETT
PROFESSIONAL ENGINEER AND LAND SURVEYOR
NEW JERSEY LICENSE NO. 14987
215 BELLEVUE AVENUE
HAMMONTON, NEW JERSEY 08037
COAB 24GA27973300
TO SHOW CONDITIONS AS OF OCTOBER 2018

REVISIONS				
DATE	BY	LIC. NO.	BLOCK	LOT

SHEET 6

SHEET 8



SHEET 5

SHEET 8

SHEET 19

THIS MAP HAS BEEN GIVEN A FORMAL CERTIFICATION BY THE DIVISION OF TAXATION ON OCTOBER 24, 2008, SIGNED BY SANTO C. DIDONATO, CTA AND ASSIGNED SERIAL NUMBER 932

TAX MAP
TOWNSHIP OF MARLBORO

MONMOUTH COUNTY
 SCALE: 1" = 100'

NEW JERSEY
 DATE: JULY 2017


ARNOLD W. BARNETT
 PROFESSIONAL ENGINEER AND LAND SURVEYOR
 NEW JERSEY LICENSE NO. 14987
 215 BELLEVUE AVENUE
 HAMMONTON, NEW JERSEY 08037
 COAP 24GA27973300

TO SHOW CONDITIONS AS OF NOVEMBER 2017

* THIS SHEET HAS BEEN DRAWN USING COMPUTER AIDED DRAFTING/ DESIGN (CAD/D) AND COORDINATE GEOMETRY (COGO).

REVISIONS				
DATE	BY	LIC. NO.	BLOCK	LOT
09/2011	CHARLES A. ATKINSON-ARH	33994	143	1.03
12/2014	CHARLES A. ATKINSON-PLS	33994	143	10
07/2017	ED CLAY	34842	143	11.01

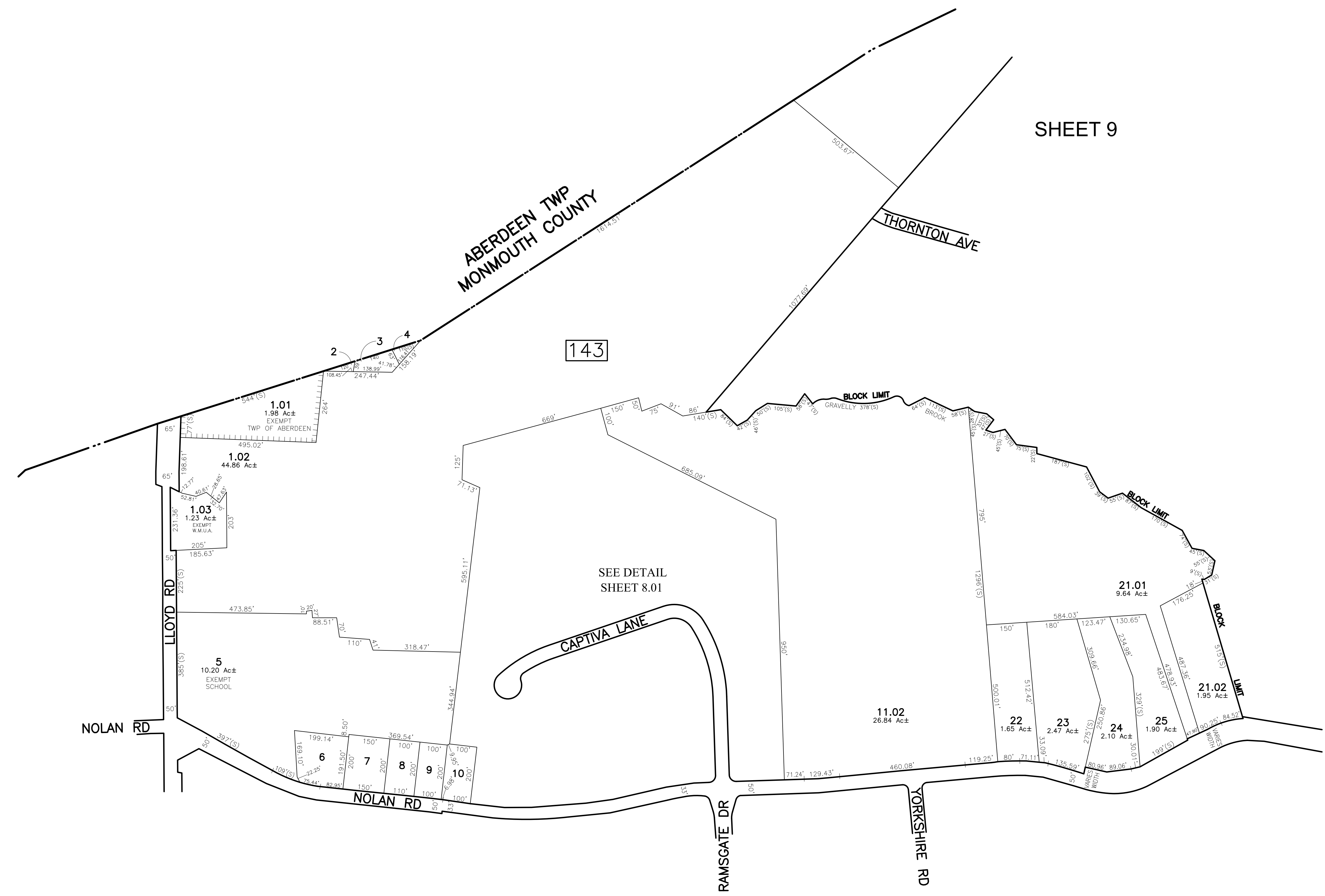
* THIS SHEET HAS BEEN DRAWN USING COMPUTER AIDED DRAFTING/ DESIGN (CAD/D) AND COORDINATE GEOMETRY (COGO).



SHEET 6

SHEET 9

SHEET 11




SHEET 7

SHEET 19

THIS MAP HAS BEEN GIVEN A FORMAL CERTIFICATION BY THE DIVISION OF TAXATION ON OCTOBER 24, 2008, SIGNED BY SANTO C. DiDONATO, CTA AND ASSIGNED SERIAL NUMBER 932

TAX MAP
TOWNSHIP OF MARLBORO
 MONMOUTH COUNTY
 SCALE: 1" = 200'
 NEW JERSEY
 DATE: JULY 2017
ARNOLD W. BARNETT
 PROFESSIONAL ENGINEER AND LAND SURVEYOR
 NEW JERSEY LICENSE NO. 14987
 215 BELLEVUE AVENUE
 HAMMONTON, NEW JERSEY 08037
 COAP 24GA27973300
 TO SHOW CONDITIONS AS OF NOVEMBER 2017



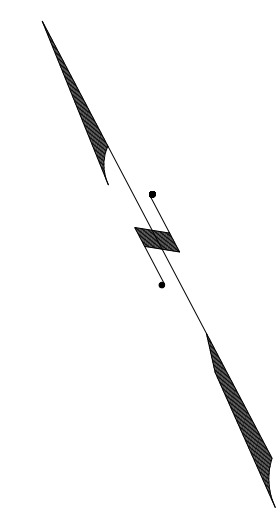
* THIS SHEET HAS BEEN DRAWN USING COMPUTER AIDED DRAFTING/
DESIGN (CAD/D) AND COORDINATE GEOMETRY (COGO).

REVISIONS				
DATE	BY	LIC.NO	BLOCK	LOT

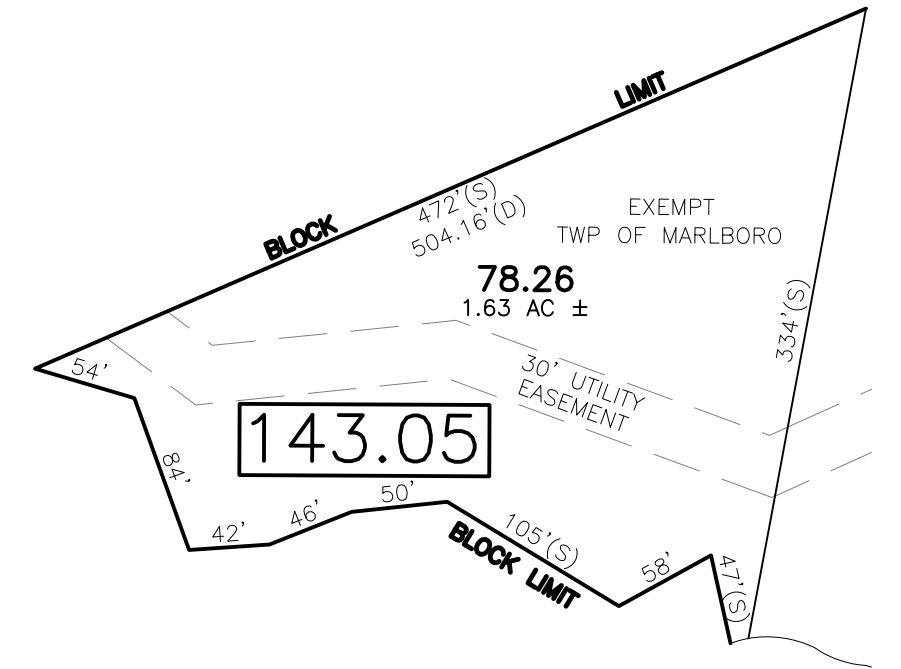
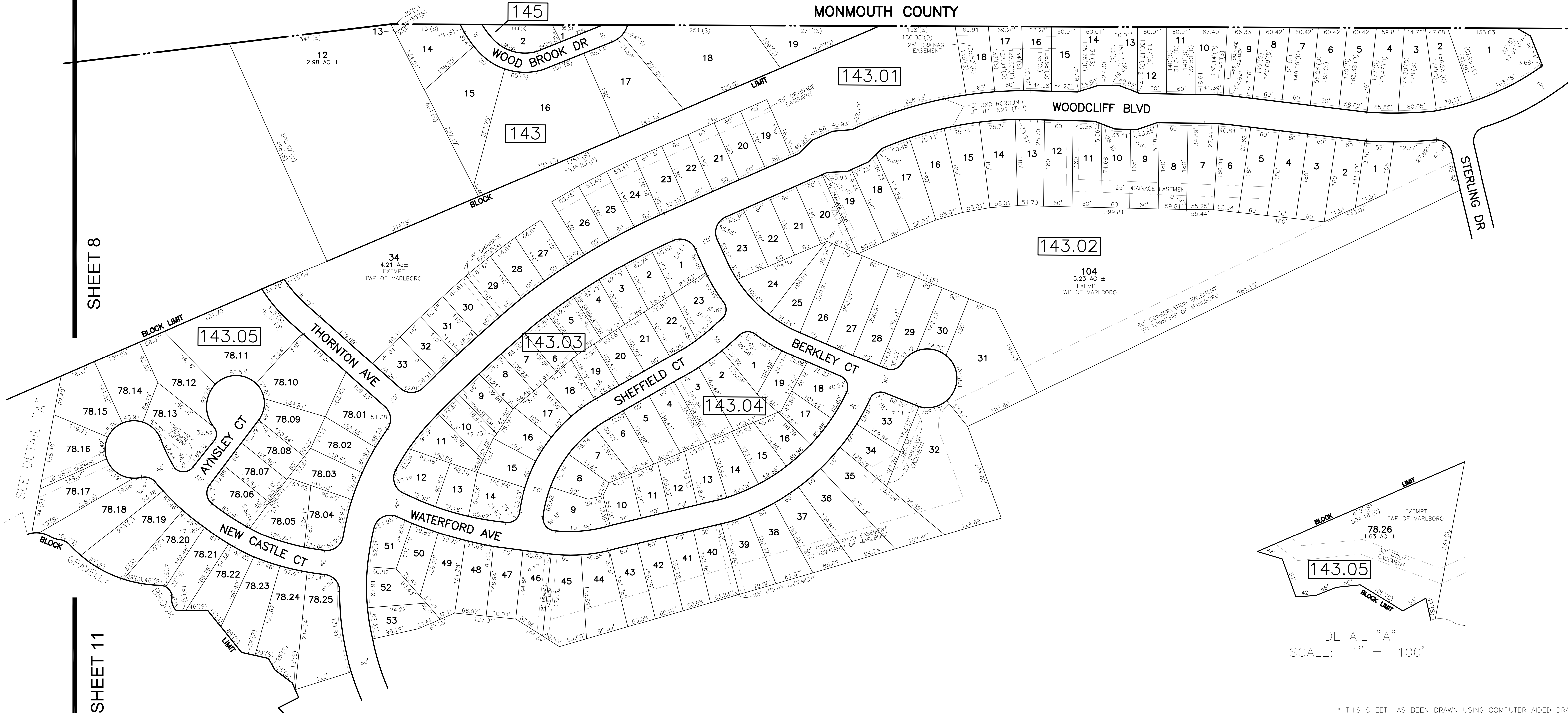
TAX MAP
TOWNSHIP OF MARLBORO
MONMOUTH COUNTY
SCALE: 1" = 100'
NEW JERSEY
DATE: JULY 2017

ED CLAY
LICENSED LAND SURVEYOR
NEW JERSEY LICENSE NO. 34842
850 SO. WHITE HORSE PIKE
HAMMONTON, NEW JERSEY 08037
COAR 24GA27973300
TO SHOW CONDITIONS AS OF JULY 2017

REVISIONS				
DATE	BY	LIC. NO.	BLOCK	LOT



ABERDEEN TOWNSHIP
MONMOUTH COUNTY



DETAIL "A"
SCALE: 1" = 100'

* THIS SHEET HAS BEEN DRAWN USING COMPUTER AIDED DRAFTING/ DESIGN (CAD/D) AND COORDINATE GEOMETRY (COGO).

SHEET 8

SHEET 10

SHEET 11

SHEET 11

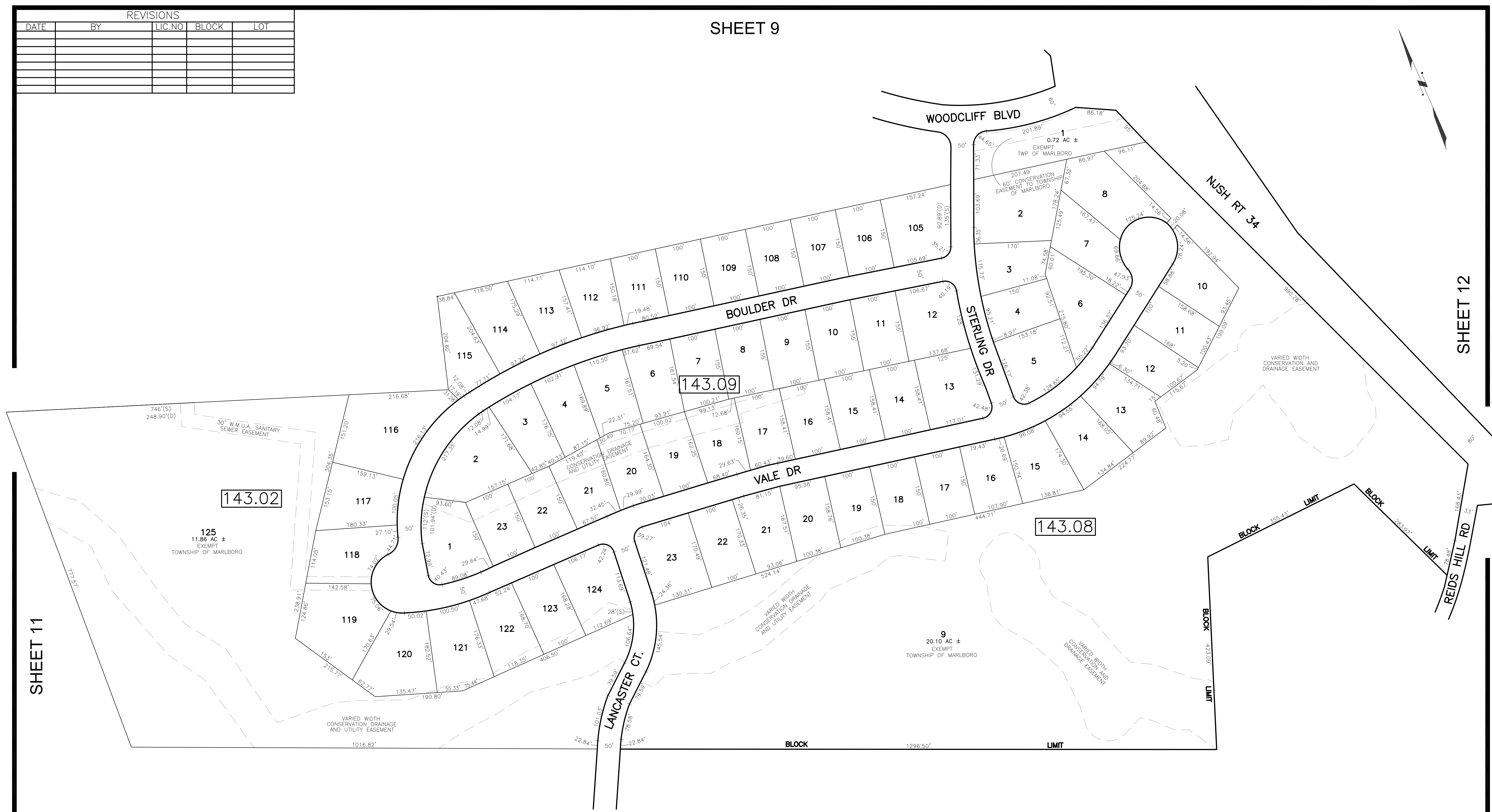
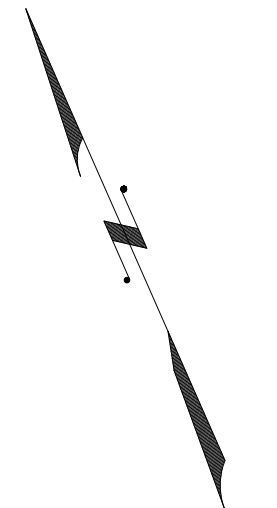
SHEET 10

THIS MAP HAS BEEN GIVEN A FORMAL CERTIFICATION BY THE DIVISION OF TAXATION ON OCTOBER 24, 2008, SIGNED BY SANTO C. DiDONATO, CTA AND ASSIGNED SERIAL NUMBER 932

TAX MAP
TOWNSHIP OF MARLBORO
MONMOUTH COUNTY
SCALE: 1" = 100'
NEW JERSEY
DATE: JULY 2017
ARNOLD W. BARNETT
PROFESSIONAL ENGINEER AND LAND SURVEYOR
NEW JERSEY LICENSE NO. 14987
215 BELLEVUE AVENUE
HAMMONTON, NEW JERSEY 08037
COAP 24GA27973300
TO SHOW CONDITIONS AS OF NOVEMBER 2017

REVISIONS				
DATE	BY	LIC.NO	BLOCK	LOT

SHEET 9



SHEET 12

SHEET 11

SHEET 11

SHEET 12

* THIS SHEET HAS BEEN DRAWN USING COMPUTER AIDED DRAFTING/ DESIGN (CAD/D) AND COORDINATE GEOMETRY (COGO).

THIS MAP HAS BEEN GIVEN A FORMAL CERTIFICATION BY THE DIVISION OF TAXATION ON OCTOBER 24, 2008, SIGNED BY SANTO C. DiDONATO, CTA AND ASSIGNED SERIAL NUMBER 932

TAX MAP
TOWNSHIP OF MARLBORO
 MONMOUTH COUNTY
 SCALE: 1" = 100'
 NEW JERSEY
 DATE: JULY 2017
ARNOLD W. BARNETT
 PROFESSIONAL ENGINEER AND LAND SURVEYOR
 NEW JERSEY LICENSE NO. 14987
 215 BELLEVUE AVENUE
 HAMMONTON, NEW JERSEY 08037
 COAB 24GA27973300
 TO SHOW CONDITIONS AS OF NOVEMBER 2017

REVISIONS				
DATE	BY	LIC. NO.	BLOCK	LOT

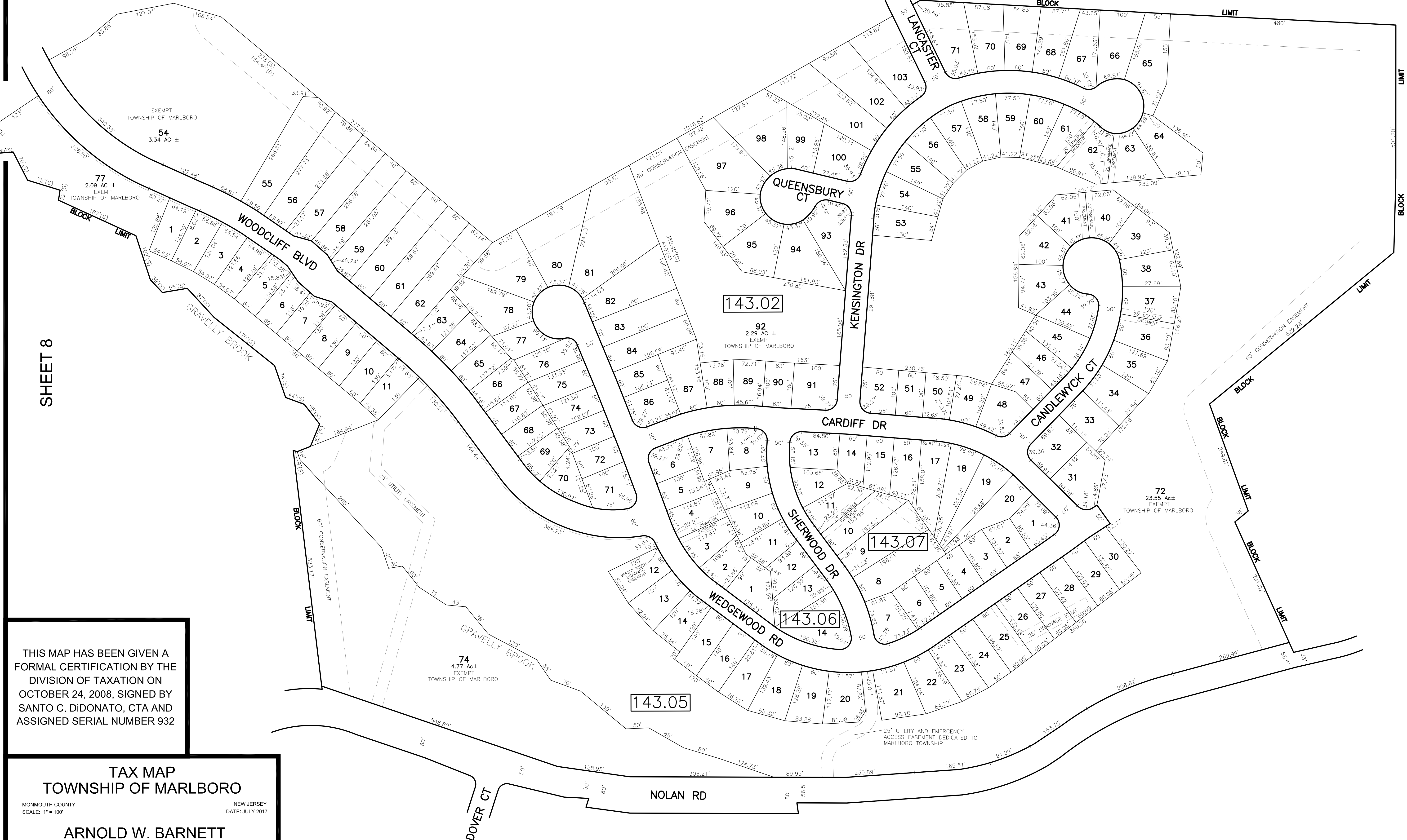
SHEET 10

SHEET 12

SHEET 9

SHEET 8

SHEET 21



THIS MAP HAS BEEN GIVEN A FORMAL CERTIFICATION BY THE DIVISION OF TAXATION ON OCTOBER 24, 2008, SIGNED BY SANTO C. DIDONATO, CTA AND ASSIGNED SERIAL NUMBER 932

TAX MAP
TOWNSHIP OF MARLBORO
 MONMOUTH COUNTY NEW JERSEY
 SCALE: 1" = 100' DATE: JULY 2017

ARNOLD W. BARNETT
 PROFESSIONAL ENGINEER AND LAND SURVEYOR
 NEW JERSEY LICENSE NO. 14987
 215 BELLEVUE AVENUE
 HAMMONTON, NEW JERSEY 08037
 COA# 24GA27973300

TO SHOW CONDITIONS AS OF NOVEMBER 2017

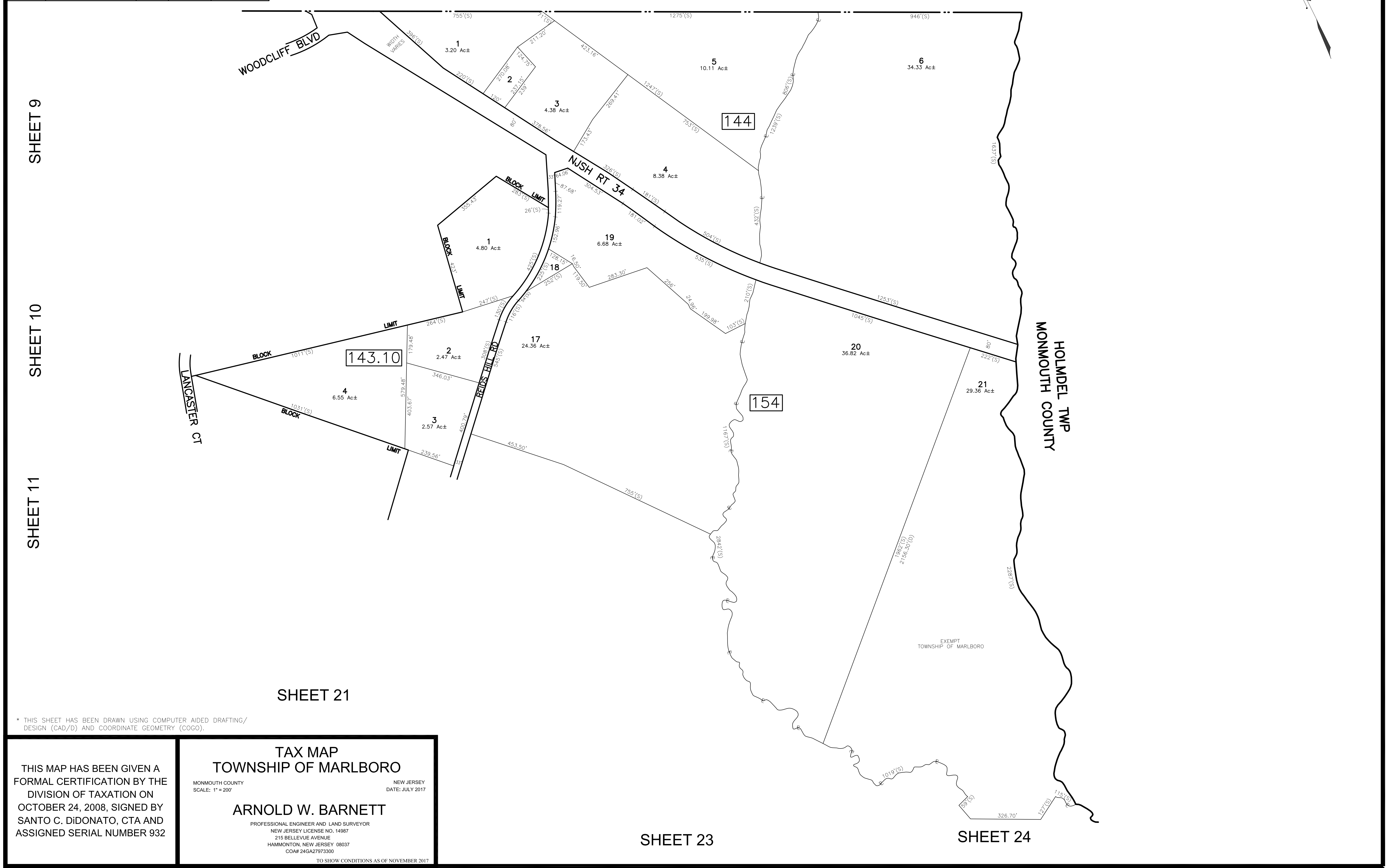

SHEET 19

SHEET 21

* THIS SHEET HAS BEEN DRAWN USING COMPUTER AIDED DRAFTING/ DESIGN (CAD/D) AND COORDINATE GEOMETRY (COGO).

REVISIONS				
DATE	BY	LIC.NO	BLOCK	LOT

ABERDEEN TWP
MONMOUTH COUNTY



* THIS SHEET HAS BEEN DRAWN USING COMPUTER AIDED DRAFTING/
DESIGN (CAD/D) AND COORDINATE GEOMETRY (COGO).

THIS MAP HAS BEEN GIVEN A
FORMAL CERTIFICATION BY THE
DIVISION OF TAXATION ON
OCTOBER 24, 2008, SIGNED BY
SANTO C. DIDONATO, CTA AND
ASSIGNED SERIAL NUMBER 932

TAX MAP
TOWNSHIP OF MARLBORO

MONMOUTH COUNTY NEW JERSEY
SCALE: 1" = 200' DATE: JULY 2017

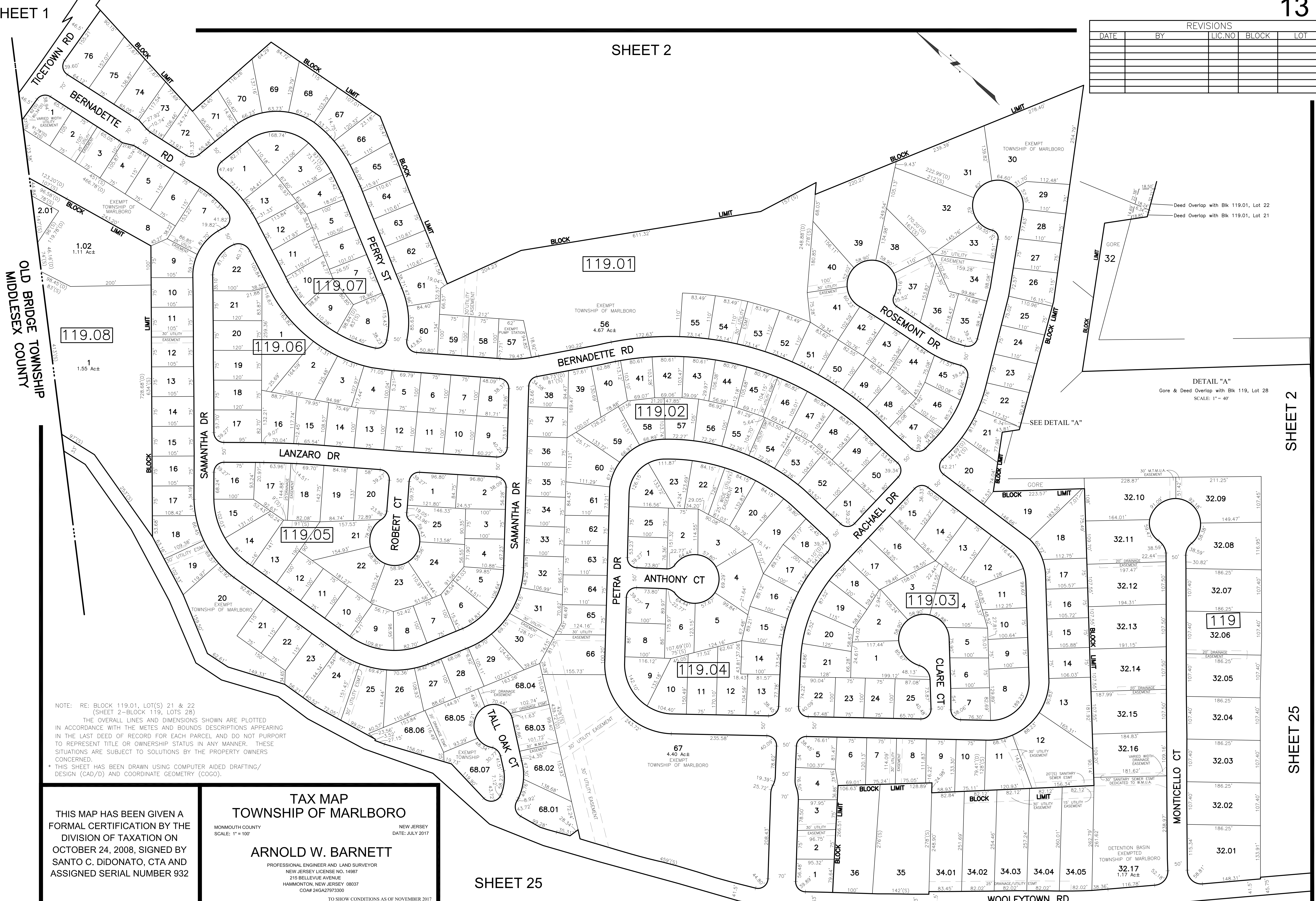
ARNOLD W. BARNETT
PROFESSIONAL ENGINEER AND LAND SURVEYOR
NEW JERSEY LICENSE NO. 14987
215 BELLEVUE AVENUE
HAMMONTON, NEW JERSEY 08037
COA# 24GAZ7973300

TO SHOW CONDITIONS AS OF NOVEMBER 2017

SHEET 23

SHEET 24

REVISIONS				
DATE	BY	LIC.NO	BLOCK	LOT



Deed Overlap with Blk 119.01, Lot 22
 Deed Overlap with Blk 119.01, Lot 21

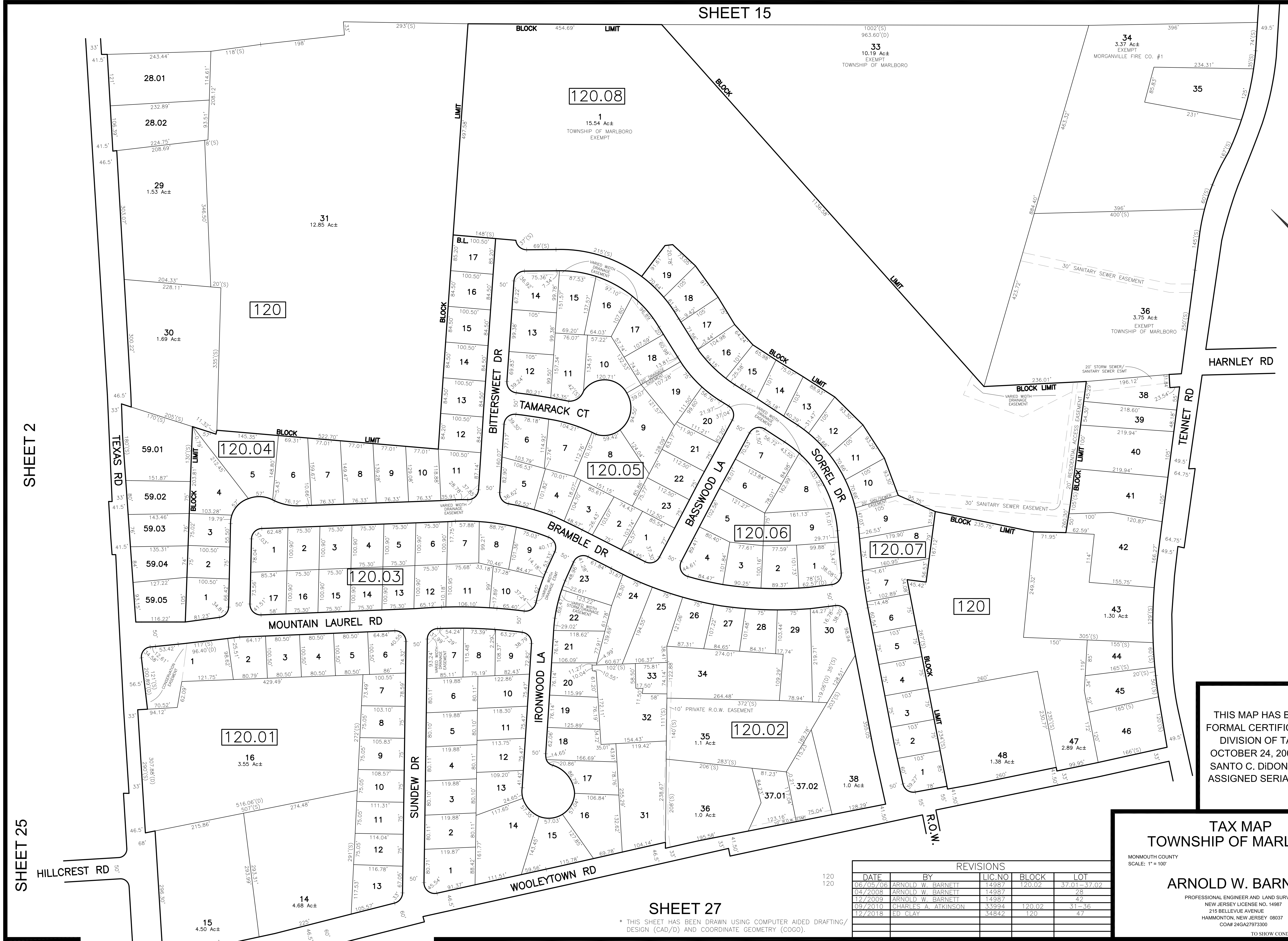
DETAIL "A"
 Gore & Deed Overlap with Blk 119, Lot 28
 SCALE: 1" = 40'

SEE DETAIL "A"

NOTE: RE: BLOCK 119.01, LOT(S) 21 & 22 (SHEET 2-BLOCK 119, LOTS 28)
 THE OVERALL LINES AND DIMENSIONS SHOWN ARE PLOTTED IN ACCORDANCE WITH THE METES AND BOUNDS DESCRIPTIONS APPEARING IN THE LAST DEED OF RECORD FOR EACH PARCEL AND DO NOT PURPORT TO REPRESENT TITLE OR OWNERSHIP STATUS IN ANY MANNER. THESE SITUATIONS ARE SUBJECT TO SOLUTIONS BY THE PROPERTY OWNERS CONCERNED.
 * THIS SHEET HAS BEEN DRAWN USING COMPUTER AIDED DRAFTING/ DESIGN (CAD/D) AND COORDINATE GEOMETRY (COGO).

THIS MAP HAS BEEN GIVEN A FORMAL CERTIFICATION BY THE DIVISION OF TAXATION ON OCTOBER 24, 2008, SIGNED BY SANTO C. DIDONATO, CTA AND ASSIGNED SERIAL NUMBER 932

TAX MAP
TOWNSHIP OF MARLBORO
 MONMOUTH COUNTY
 SCALE: 1" = 100'
 NEW JERSEY
 DATE: JULY 2017
ARNOLD W. BARNETT
 PROFESSIONAL ENGINEER AND LAND SURVEYOR
 NEW JERSEY LICENSE NO. 14987
 215 BELLEVUE AVENUE
 HAMMONTON, NEW JERSEY 08037
 CO.# 24GA2973300
 TO SHOW CONDITIONS AS OF NOVEMBER 2017



THIS MAP HAS BEEN GIVEN A FORMAL CERTIFICATION BY THE DIVISION OF TAXATION ON OCTOBER 24, 2008, SIGNED BY SANTO C. DIDONATO, CTA AND ASSIGNED SERIAL NUMBER 932

TAX MAP
TOWNSHIP OF MARLBORO
 MONMOUTH COUNTY
 SCALE: 1" = 100'
 NEW JERSEY
 DATE: JULY 2017

ARNOLD W. BARNETT
 PROFESSIONAL ENGINEER AND LAND SURVEYOR
 NEW JERSEY LICENSE NO. 14987
 215 BELLEVUE AVENUE
 HAMMONTON, NEW JERSEY 08037
 COAP 24GA2797300

TO SHOW CONDITIONS AS OF DECEMBER 2018

REVISIONS				
DATE	BY	LIC. NO.	BLOCK	LOT
06/05/08	ARNOLD W. BARNETT	14987	120.02	37.01-37.02
04/2008	ARNOLD W. BARNETT	14987		28
12/2009	ARNOLD W. BARNETT	14987		42
09/2010	CHARLES A. ATKINSON	33994	120.02	31-36
12/2018	ED CLAY	34842	120	47

SHEET 27
 * THIS SHEET HAS BEEN DRAWN USING COMPUTER AIDED DRAFTING/ DESIGN (CAD/D) AND COORDINATE GEOMETRY (COGO).

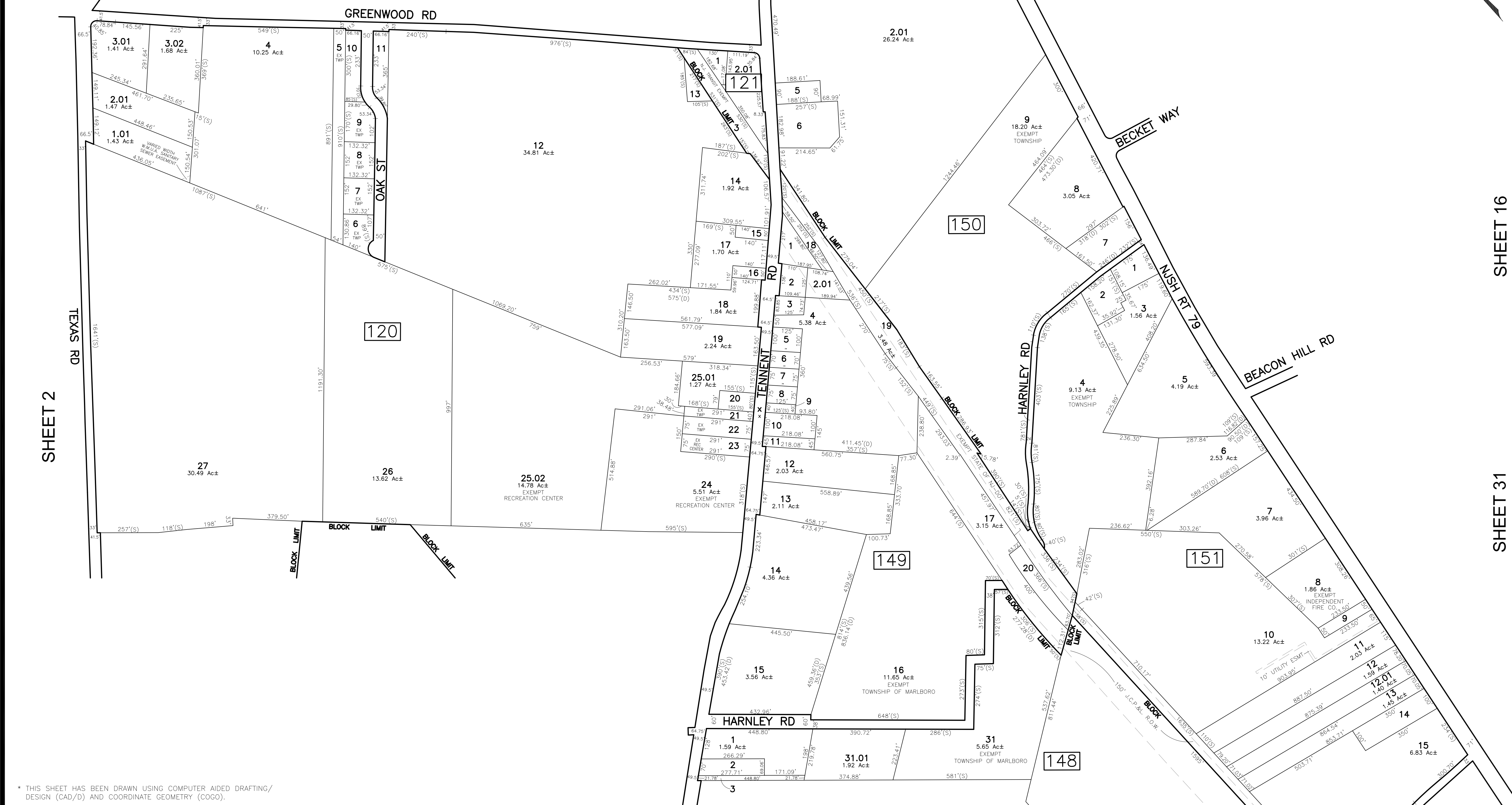
SHEET 2

SHEET 25

REVISIONS				
DATE	BY	LIC. NO.	BLOCK	LOT
04/2008	ARNOLD W. BARNETT	14987	120	27
09/2009	ARNOLD W. BARNETT	14987	151	10
09/2011	CHARLES A. ATKINSON-ARH	33994	121	2,3,4
08/2015	CHARLES A. ATKINSON-ARH	33994	151	1-8,10
10/2018	ED CLAY	34842	150	2-4
10/2018	ED CLAY	34842	148-151	31,16,9,4

SHEET 3

SHEET 5



SHEET 16

SHEET 31

THIS MAP HAS BEEN GIVEN A FORMAL CERTIFICATION BY THE DIVISION OF TAXATION ON OCTOBER 24, 2008, SIGNED BY SANTO C. DIDONATO, CTA AND ASSIGNED SERIAL NUMBER 932

TAX MAP
TOWNSHIP OF MARLBORO

MONMOUTH COUNTY
SCALE: 1" = 100'

NEW JERSEY
DATE: JULY 2017

ARNOLD W. BARNETT
PROFESSIONAL ENGINEER AND LAND SURVEYOR
NEW JERSEY LICENSE NO. 14987
215 BELLEVUE AVENUE
HAMMONTON, NEW JERSEY 08037
CO.# 24GA27973300

TO SHOW CONDITIONS AS OF OCTOBER 2018

SHEET 14

SHEET 29

SHEET 30

* THIS SHEET HAS BEEN DRAWN USING COMPUTER AIDED DRAFTING/ DESIGN (CAD/D) AND COORDINATE GEOMETRY (COGO).

SHEET 31

SHEET 17



132

* THIS SHEET HAS BEEN DRAWN USING COMPUTER AIDED DRAFTING/ DESIGN (CAD/D) AND COORDINATE GEOMETRY (COGO).

REVISIONS				
DATE	BY	LIC. NO.	BLOCK	LOT
07/2014	CHARLES A. ATKINSON-PLS	33994	132	18

THIS MAP HAS BEEN GIVEN A FORMAL CERTIFICATION BY THE DIVISION OF TAXATION ON OCTOBER 24, 2008, SIGNED BY SANTO C. DiDONATO, CTA AND ASSIGNED SERIAL NUMBER 932

TAX MAP
TOWNSHIP OF MARLBORO
 MONMOUTH COUNTY
 SCALE: 1" = 100'
 NEW JERSEY
 DATE: JULY 2017
ARNOLD W. BARNETT
 PROFESSIONAL ENGINEER AND LAND SURVEYOR
 NEW JERSEY LICENSE NO. 14987
 215 BELLEVUE AVENUE
 HAMMONTON, NEW JERSEY 08037
 COAP 24GA27973300
 TO SHOW CONDITIONS AS OF NOVEMBER 2017

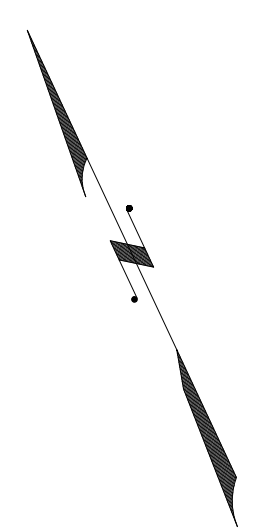
SHEET 32

SHEET 18

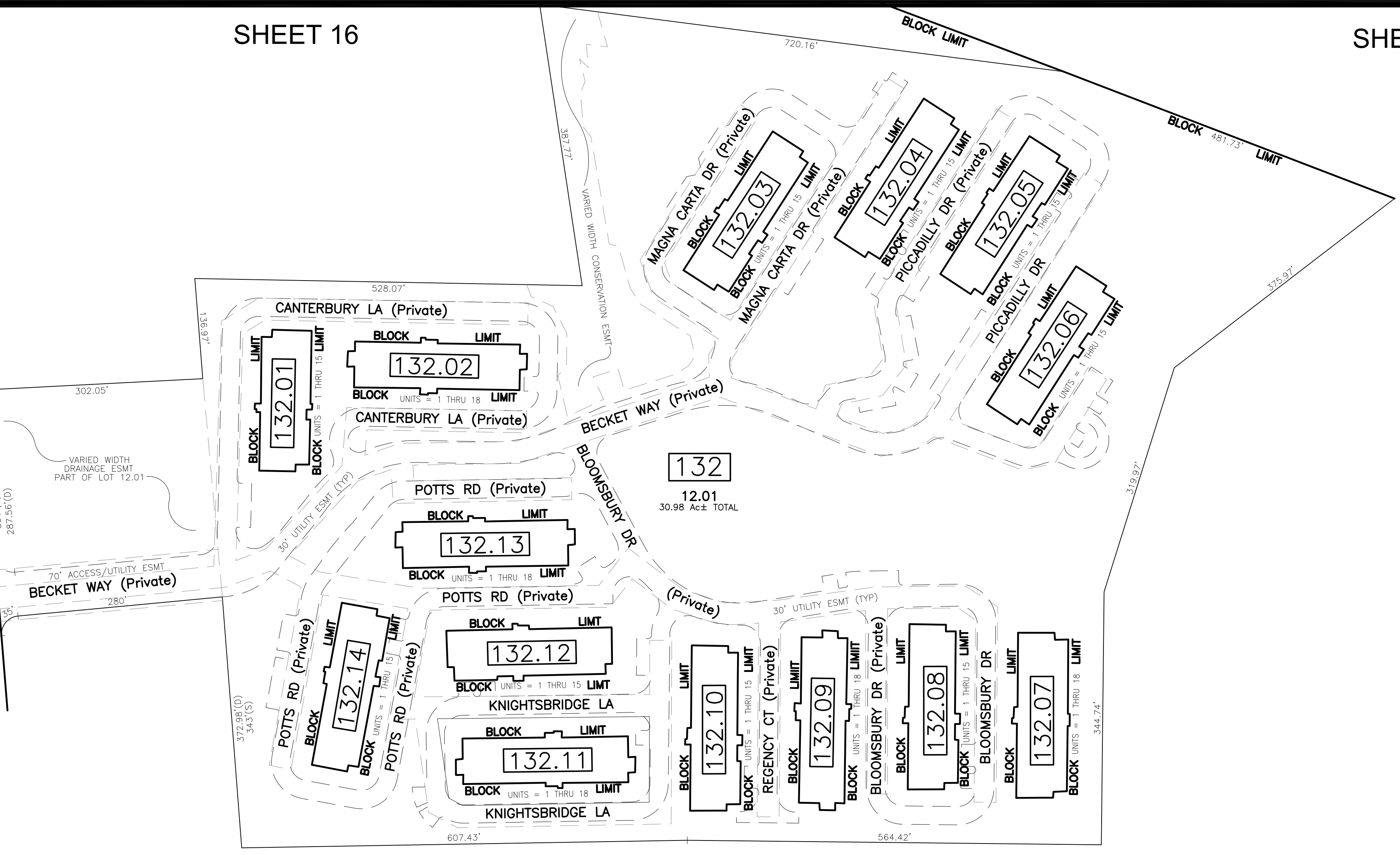
REVISIONS				
DATE	BY	LIC. NO.	BLOCK	LOT
10/2011	CHARLES A. ATKINSON-ARH	33994	Removed garage info	

SHEET 16

SHEET 17



HSNH
 66'
 71'
 RT 79



SHEET 15

SHEET 18

BLOCK 132.01

1	2	3	4
5	6	7	8
THIRD LEVEL - 8 UNITS			
9	10	11	12
13	14	15	
SECOND LEVEL - 7 UNITS			

UNIT NO.	UNIT TYPE	SQ. FT.
1	D	1568
2	D	1568
3	D	1568
4	D	1568
5	D	1568
6	D	1568
7	D	1568
8	D	1568
9	D	1568
10	D	1568
11	D	1568
12	D	1568
13	D	1568
14	D	1568
15	D	1568

BLOCK 132.07

1	2	3	4	5
6	7	8	9	
THIRD LEVEL - 9 UNITS				
10	11	12	13	14
15	16	17	18	
SECOND LEVEL - 9 UNITS				

UNIT NO.	UNIT TYPE	SQ. FT.
1	C	1568
2	C	1568
3	C	1568
4	C	1568
5	C	1568
6	C	1568
7	C	1568
8	C	1568
9	C	1568
10	C	1568
11	C	1568
12	C	1568
13	C	1568
14	C	1568
15	C	1568
16	C	1568
17	C	1568
18	C	1568

BLOCK 132.03-132.06,
132.08, 132.10, 132.12,
132.14

1	2	3	4
5	6	7	8
THIRD LEVEL - 9 UNITS			
10	11	12	
13	14	15	
SECOND LEVEL - 6 UNITS			

UNIT NO.	UNIT TYPE	SQ. FT.
1	A	1568
2	A	1568
3	A	1568
4	A	1568
5	A	1568
6	A	1568
7	A	1568
8	A	1568
9	A	1568
10	A	1568
11	A	1568
12	A	1568
13	A	1568
14	A	1568
15	A	1568

BLOCK 132.02, 132.09
132.11, 132.13

1	2	3	4	5
6	7	8	9	
THIRD LEVEL - 9 UNITS				
10	11	12	13	14
15	16	17	18	
SECOND LEVEL - 9 UNITS				

UNIT NO.	UNIT TYPE	SQ. FT.
1	B	1568
2	B	1568
3	B	1568
4	B	1568
5	B	1568
6	B	1568
7	B	1568
8	B	1568
9	B	1568
10	B	1568
11	B	1568
12	B	1568
13	B	1568
14	B	1568
15	B	1568
16	B	1568
17	B	1568
18	B	1568

NOTE: LOT NUMBERS = UNIT NUMBERS

* THIS SHEET HAS BEEN DRAWN USING COMPUTER AIDED DRAFTING/ DESIGN (CAD/D) AND COORDINATE GEOMETRY (COGO).

THIS MAP HAS BEEN GIVEN A FORMAL CERTIFICATION BY THE DIVISION OF TAXATION ON OCTOBER 24, 2008, SIGNED BY SANTO C. DiDONATO, CTA AND ASSIGNED SERIAL NUMBER 932

TAX MAP
TOWNSHIP OF MARLBORO

MONMOUTH COUNTY
SCALE: 1" = 100'

NEW JERSEY
DATE: JULY 2017

ARNOLD W. BARNETT
PROFESSIONAL ENGINEER AND LAND SURVEYOR
NEW JERSEY LICENSE NO. 14987
215 BELLEVUE AVENUE
HAMMONTON, NEW JERSEY 08037
COAP 24GA27973300

TO SHOW CONDITIONS AS OF NOVEMBER 2017

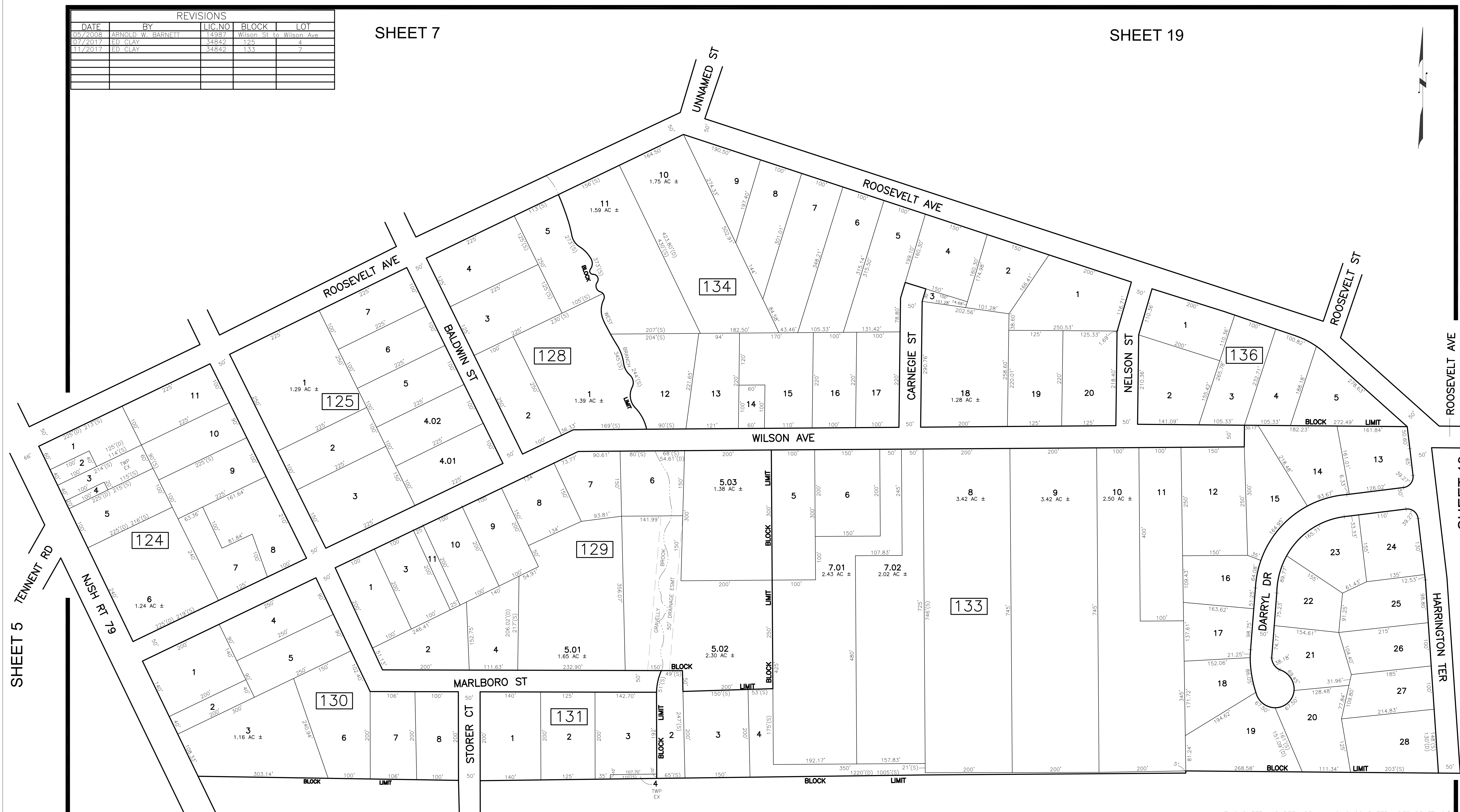
SHEET 32

SHEET 16

REVISIONS				
DATE	BY	LIC. NO.	BLOCK	LOT
05/2008	ARNOLD W. BARNETT	14987	Wilson St to Wilson Ave	
07/2017	ED CLAY	34842	125	4
11/2017	ED CLAY	34842	133	7

SHEET 7

SHEET 19



SHEET 5

SHEET 18

SHEET 16

SHEET 18

* THIS SHEET HAS BEEN DRAWN USING COMPUTER AIDED DRAFTING/ DESIGN (CAD/D) AND COORDINATE GEOMETRY (COGO).

THIS MAP HAS BEEN GIVEN A FORMAL CERTIFICATION BY THE DIVISION OF TAXATION ON OCTOBER 24, 2008, SIGNED BY SANTO C. DiDONATO, CTA AND ASSIGNED SERIAL NUMBER 932

TAX MAP
TOWNSHIP OF MARLBORO
 MONMOUTH COUNTY
 SCALE: 1" = 100'
 NEW JERSEY
 DATE: JULY 2017
ARNOLD W. BARNETT
 PROFESSIONAL ENGINEER AND LAND SURVEYOR
 NEW JERSEY LICENSE NO. 14987
 215 BELLEVUE AVENUE
 HAMMONTON, NEW JERSEY 08037
 COAP 24GA27973300
 TO SHOW CONDITIONS AS OF NOVEMBER 2017

REVISIONS				
DATE	BY	LIC. NO.	BLOCK	LOT

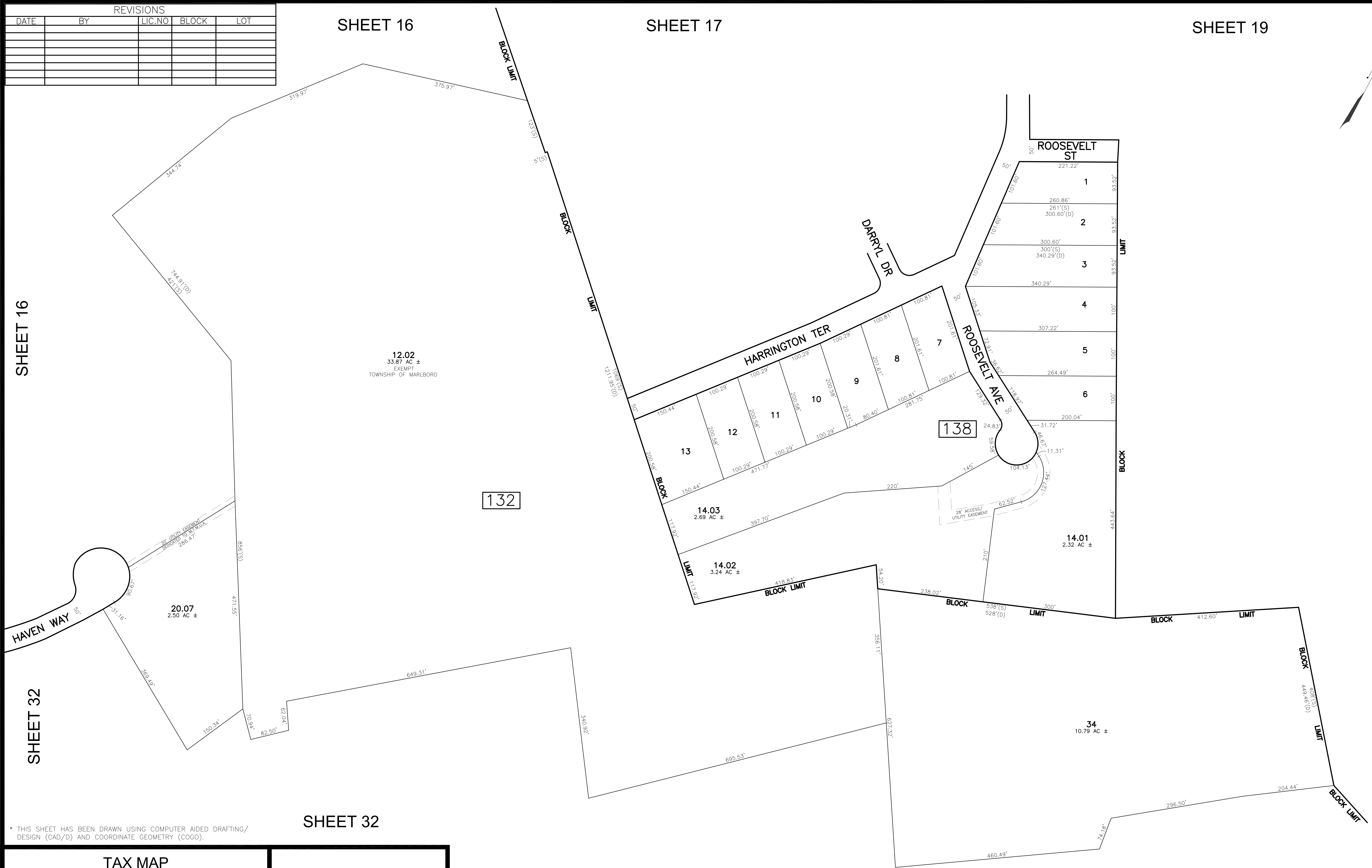
SHEET 16

SHEET 17

SHEET 19

SHEET 16

SHEET 19



* THIS SHEET HAS BEEN DRAWN USING COMPUTER AIDED DRAFTING/
 DESIGN (CAD/D) AND COORDINATE GEOMETRY (COGO).

TAX MAP
TOWNSHIP OF MARLBORO

MONMOUTH COUNTY
 SCALE: 1" = 100'

NEW JERSEY
 DATE: JULY 2017

ARNOLD W. BARNETT
 PROFESSIONAL ENGINEER AND LAND SURVEYOR
 NEW JERSEY LICENSE NO. 14987
 215 BELLEVUE AVENUE
 HAMMONTON, NEW JERSEY 08037
 COA# 24GA27973300

TO SHOW CONDITIONS AS OF NOVEMBER 2017

THIS MAP HAS BEEN GIVEN A
 FORMAL CERTIFICATION BY THE
 DIVISION OF TAXATION ON
 OCTOBER 24, 2008, SIGNED BY
 SANTO C. DIDONATO, CTA AND
 ASSIGNED SERIAL NUMBER 932

SHEET 20

REVISIONS				
DATE	BY	LIC. NO.	BLOCK	LOT

SHEET 8



THIS MAP HAS BEEN GIVEN A FORMAL CERTIFICATION BY THE DIVISION OF TAXATION ON OCTOBER 24, 2008, SIGNED BY SANTO C. DIDONATO, CTA AND ASSIGNED SERIAL NUMBER 932

TAX MAP
TOWNSHIP OF MARLBORO
 MONMOUTH COUNTY
 SCALE: 1" = 100'
 NEW JERSEY
 DATE: JULY 2017
ARNOLD W. BARNETT
 PROFESSIONAL ENGINEER AND LAND SURVEYOR
 NEW JERSEY LICENSE NO. 14987
 215 BELLEVUE AVENUE
 HAMMINGTON, NEW JERSEY 08037
 COAP 24GA27973300
 TO SHOW CONDITIONS AS OF NOVEMBER 2017


SHEET 18

* THIS SHEET HAS BEEN DRAWN USING COMPUTER AIDED DRAFTING/ DESIGN (CAD/D) AND COORDINATE GEOMETRY (COGO).

REVISIONS				
DATE	BY	LIC. NO.	BLOCK	LOT

SHEET 18

SHEET 19



THIS MAP HAS BEEN GIVEN A FORMAL CERTIFICATION BY THE DIVISION OF TAXATION ON OCTOBER 24, 2008, SIGNED BY SANTO C. DIDONATO, CTA AND ASSIGNED SERIAL NUMBER 932

TAX MAP
TOWNSHIP OF MARLBORO
 MONMOUTH COUNTY NEW JERSEY
 SCALE: 1" = 100' DATE: JULY 2017
ARNOLD W. BARNETT
 PROFESSIONAL ENGINEER AND LAND SURVEYOR
 NEW JERSEY LICENSE NO. 14987
 215 BELLEVUE AVENUE
 HAMMONTON, NEW JERSEY 08037
 COA# 24GA27973300
 TO SHOW CONDITIONS AS OF NOVEMBER 2017

* THIS SHEET HAS BEEN DRAWN USING COMPUTER AIDED DRAFTING/ DESIGN (CAD/D) AND COORDINATE GEOMETRY (COGO).

SHEET 36

SHEET 37

SHEET 19

SHEET 21

SHEET 22

* THIS SHEET HAS BEEN DRAWN USING COMPUTER AIDED DRAFTING/ DESIGN (CAD/D) AND COORDINATE GEOMETRY (COGO).

TAX MAP
TOWNSHIP OF MARLBORO

MONMOUTH COUNTY
SCALE: 1" = 100'
NEW JERSEY
DATE: JULY 2017

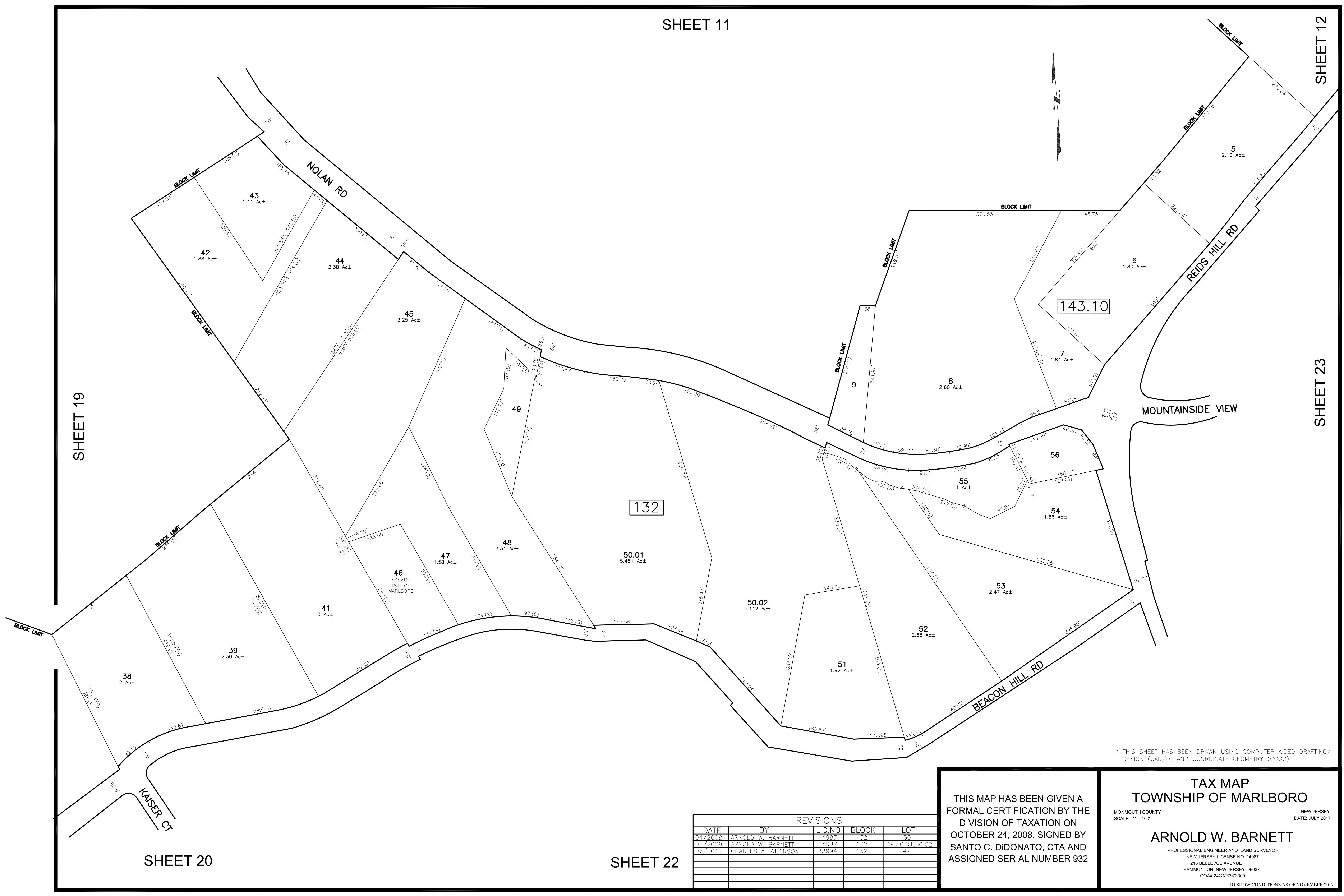
ARNOLD W. BARNETT

PROFESSIONAL ENGINEER AND LAND SURVEYOR
NEW JERSEY LICENSE NO. 14987
215 BELLEVUE AVENUE
HAMMONTON, NEW JERSEY 08037
COAP 24GA27973300

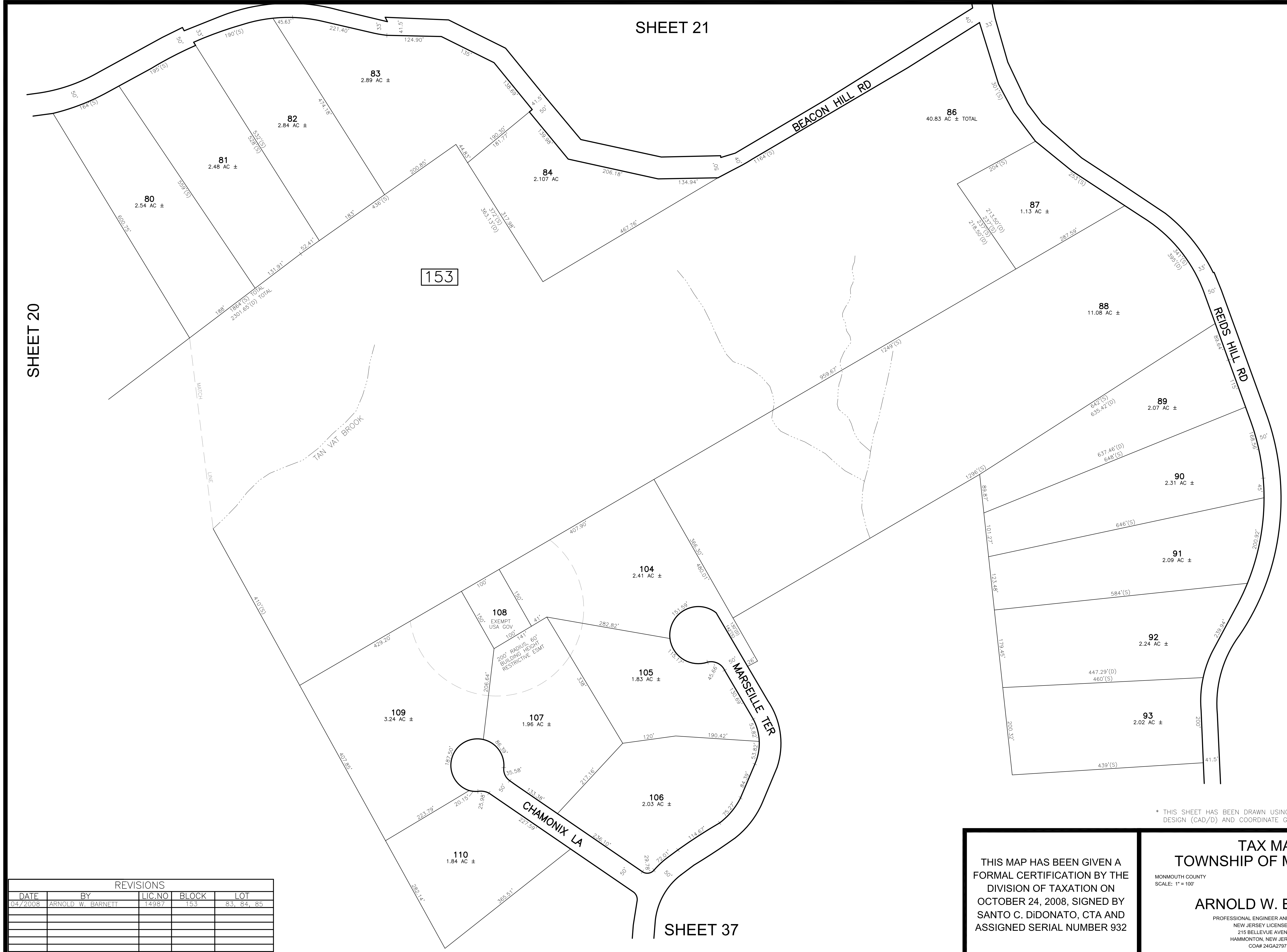
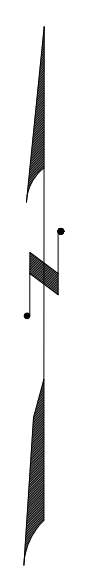
TO SHOW CONDITIONS AS OF NOVEMBER 2017

THIS MAP HAS BEEN GIVEN A FORMAL CERTIFICATION BY THE DIVISION OF TAXATION ON OCTOBER 24, 2008, SIGNED BY SANTO C. DiDONATO, CTA AND ASSIGNED SERIAL NUMBER 932

REVISIONS				
DATE	BY	LIC. NO	BLOCK	LOT
04/2008	ARNOLD W. BARNETT	14987	132	50
06/2009	ARNOLD W. BARNETT	14987	132	49, 50, 01, 50, 02
07/2014	CHARLES A. ATKINSON	33994	132	47



SHEET 21



153

SHEET 20

SHEET 23

SHEET 24

SHEET 37

* THIS SHEET HAS BEEN DRAWN USING COMPUTER AIDED DRAFTING/ DESIGN (CAD/D) AND COORDINATE GEOMETRY (COGO).


REVISIONS				
DATE	BY	LIC. NO.	BLOCK	LOT
04/2008	ARNOLD W. BARNETT	14987	153	83, 84, 85

THIS MAP HAS BEEN GIVEN A FORMAL CERTIFICATION BY THE DIVISION OF TAXATION ON OCTOBER 24, 2008, SIGNED BY SANTO C. DiDONATO, CTA AND ASSIGNED SERIAL NUMBER 932

TAX MAP
TOWNSHIP OF MARLBORO
 MONMOUTH COUNTY
 SCALE: 1" = 100'
 NEW JERSEY
 DATE: JULY 2017
ARNOLD W. BARNETT
 PROFESSIONAL ENGINEER AND LAND SURVEYOR
 NEW JERSEY LICENSE NO. 14987
 215 BELLEVUE AVENUE
 HAMMONTON, NEW JERSEY 08037
 CO#P 24GA27973300
 TO SHOW CONDITIONS AS OF NOVEMBER 2017

REVISIONS				
DATE	BY	LIC.NO	BLOCK	LOT

SHEET 12



SHEET 12

SHEET 21

SHEET 24

SHEET 21

SHEET 22

* THIS SHEET HAS BEEN DRAWN USING COMPUTER AIDED DRAFTING/ DESIGN (CAD/D) AND COORDINATE GEOMETRY (COGO).

THIS MAP HAS BEEN GIVEN A FORMAL CERTIFICATION BY THE DIVISION OF TAXATION ON OCTOBER 24, 2008, SIGNED BY SANTO C. DiDONATO, CTA AND ASSIGNED SERIAL NUMBER 932

TAX MAP
TOWNSHIP OF MARLBORO
 MONMOUTH COUNTY
 SCALE: 1" = 100'
 NEW JERSEY
 DATE: JULY 2017
ARNOLD W. BARNETT
 PROFESSIONAL ENGINEER AND LAND SURVEYOR
 NEW JERSEY LICENSE NO. 14987
 215 BELLEVUE AVENUE
 HAMMONTON, NEW JERSEY 08037
 CO#P 24GA27973300
 TO SHOW CONDITIONS AS OF NOVEMBER 2017

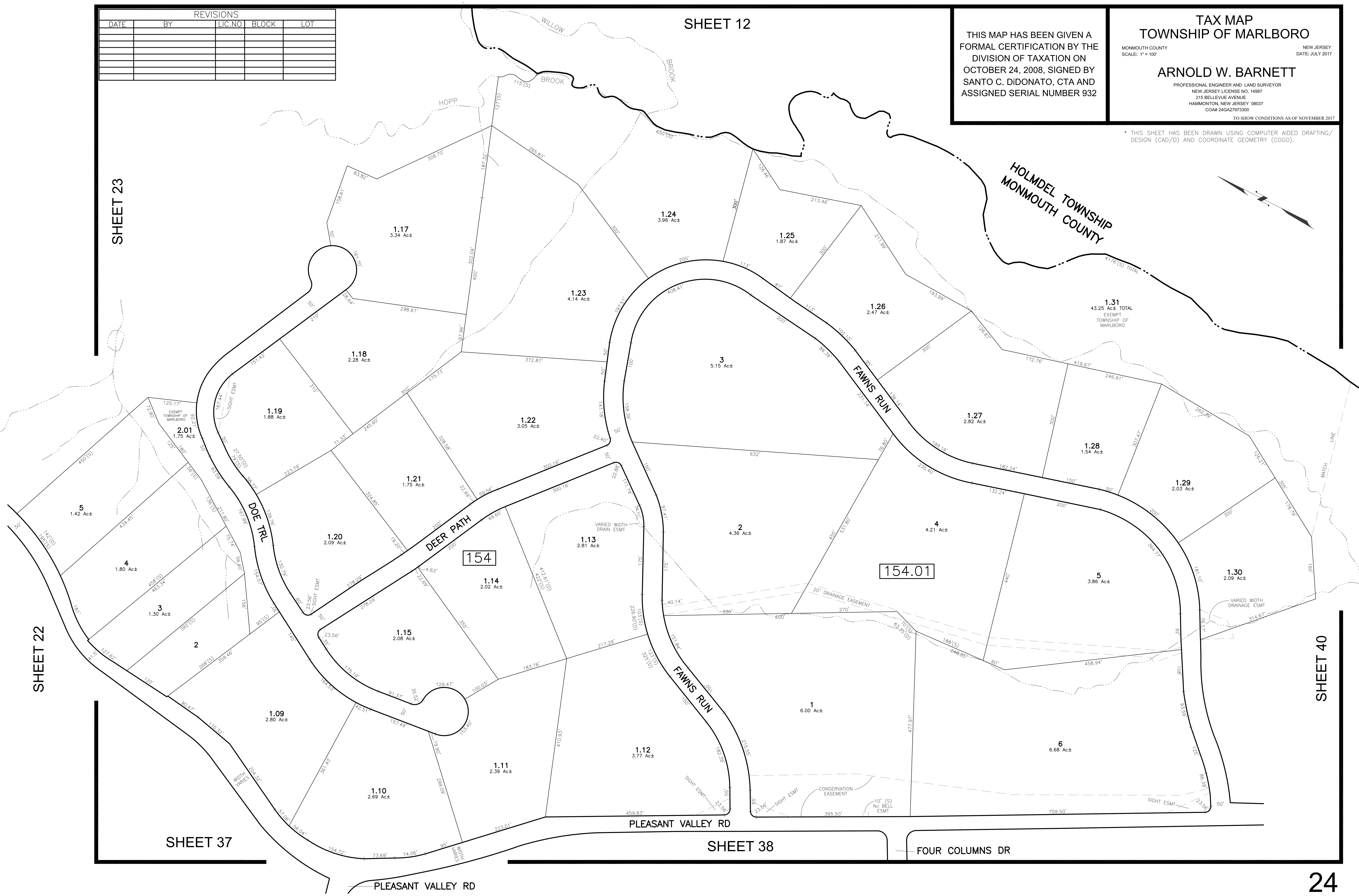
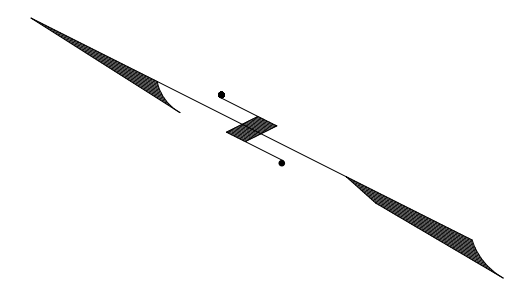
REVISIONS				
DATE	BY	LIC.NO	BLOCK	LOT

SHEET 12

THIS MAP HAS BEEN GIVEN A FORMAL CERTIFICATION BY THE DIVISION OF TAXATION ON OCTOBER 24, 2008, SIGNED BY SANTO C. DIDONATO, CTA AND ASSIGNED SERIAL NUMBER 932

TAX MAP
TOWNSHIP OF MARLBORO
 MONMOUTH COUNTY
 SCALE: 1" = 100'
 NEW JERSEY
 DATE: JULY 2017
ARNOLD W. BARNETT
 PROFESSIONAL ENGINEER AND LAND SURVEYOR
 NEW JERSEY LICENSE NO. 14987
 215 BELLEVUE AVENUE
 HAMMONTON, NEW JERSEY 08037
 CO#A# 24GA27973300
 TO SHOW CONDITIONS AS OF NOVEMBER 2017

* THIS SHEET HAS BEEN DRAWN USING COMPUTER AIDED DRAFTING/ DESIGN (CAD/D) AND COORDINATE GEOMETRY (COGO).



SHEET 23

HOLMDEL TOWNSHIP
 MONMOUTH COUNTY

SHEET 22

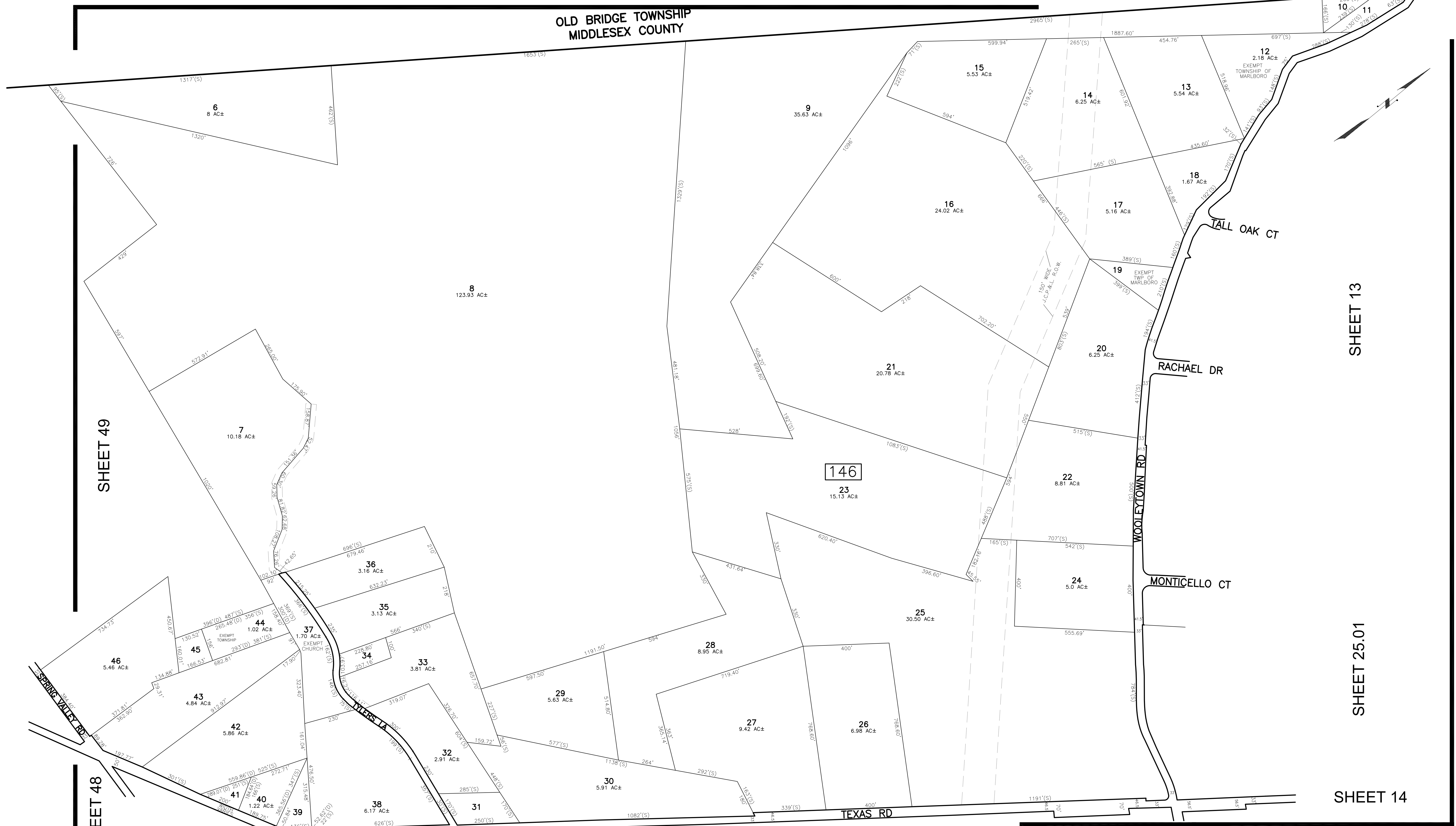
SHEET 40

SHEET 37

SHEET 38

FOUR COLUMNS DR

OLD BRIDGE TOWNSHIP
MIDDLESEX COUNTY



SHEET 13

SHEET 25.01

SHEET 14

SHEET 49

SHEET 48

SHEET 26

SHEET 27

REVISIONS				
DATE	BY	LIC. NO.	BLOCK	LOT
07/2017	ED. CLAY	34842	119	31

THIS MAP HAS BEEN GIVEN A FORMAL CERTIFICATION BY THE DIVISION OF TAXATION ON OCTOBER 24, 2008, SIGNED BY SANTO C. DiDONATO, CTA AND ASSIGNED SERIAL NUMBER 932

TAX MAP
TOWNSHIP OF MARLBORO


MONMOUTH COUNTY
SCALE: 1" = 200'

NEW JERSEY
DATE: JULY 2017

ARNOLD W. BARNETT
PROFESSIONAL ENGINEER AND LAND SURVEYOR
NEW JERSEY LICENSE NO. 14987
215 BELLEVUE AVENUE
HAMMONTON, NEW JERSEY 08037
COAP 24GA27973300

TO SHOW CONDITIONS AS OF NOVEMBER 2017

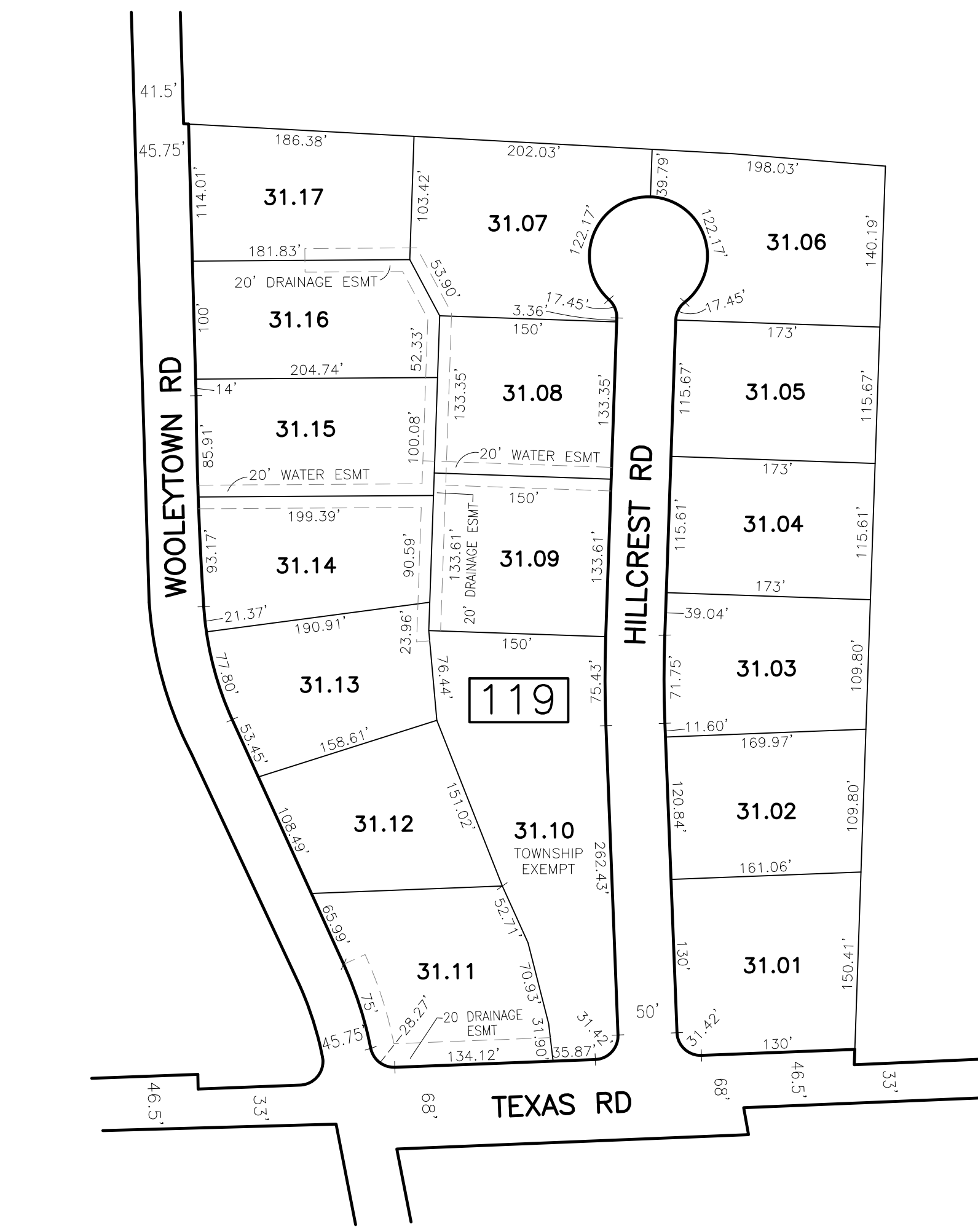
* THIS SHEET HAS BEEN DRAWN USING COMPUTER AIDED DRAFTING/ DESIGN (CAD/D) AND COORDINATE GEOMETRY (COGO).



SHEET 13

SHEET 25

SHEET 2



SHEET 27

SHEET 14

* THIS SHEET HAS BEEN DRAWN USING COMPUTER AIDED DRAFTING/ DESIGN (CAD/D) AND COORDINATE GEOMETRY (COGO).

REVISIONS				
DATE	BY	LIC.NO	BLOCK	LOT

TAX MAP
TOWNSHIP OF MARLBORO

MONMOUTH COUNTY
SCALE: 1" = 100'

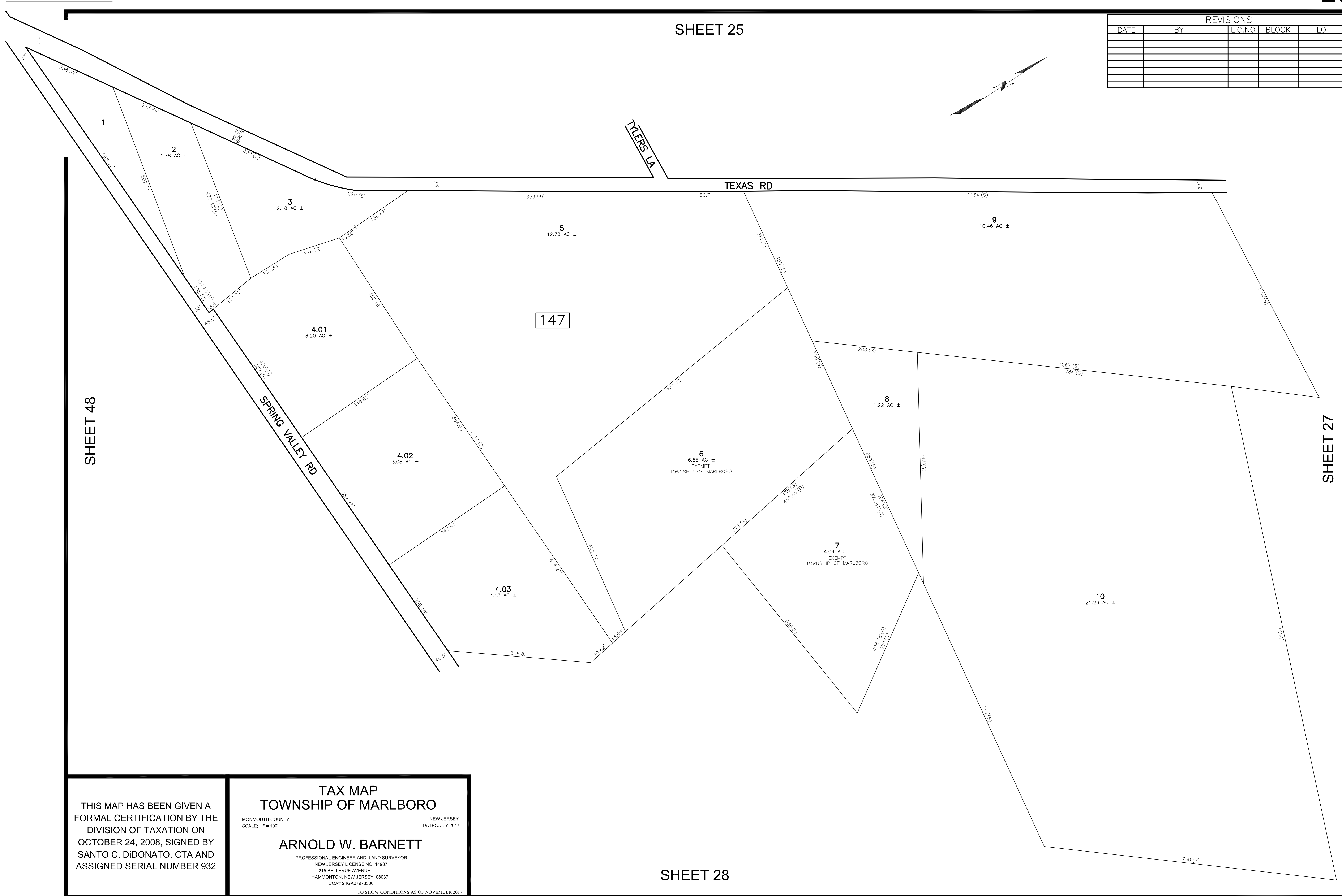
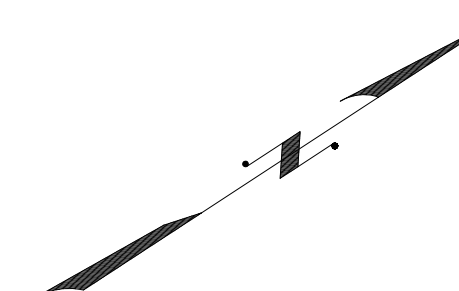
NEW JERSEY
DATE: JULY 2017

ED CLAY

LICENSED LAND SURVEYOR
NEW JERSEY LICENSE NO. 34842
650 SO. WHITE HORSE PIKE
HAMMONTON, NEW JERSEY 08037
COAB 24GA27973300

TO SHOW CONDITIONS AS OF JULY 2017

REVISIONS				
DATE	BY	LIC. NO.	BLOCK	LOT



THIS MAP HAS BEEN GIVEN A FORMAL CERTIFICATION BY THE DIVISION OF TAXATION ON OCTOBER 24, 2008, SIGNED BY SANTO C. DIDONATO, CTA AND ASSIGNED SERIAL NUMBER 932

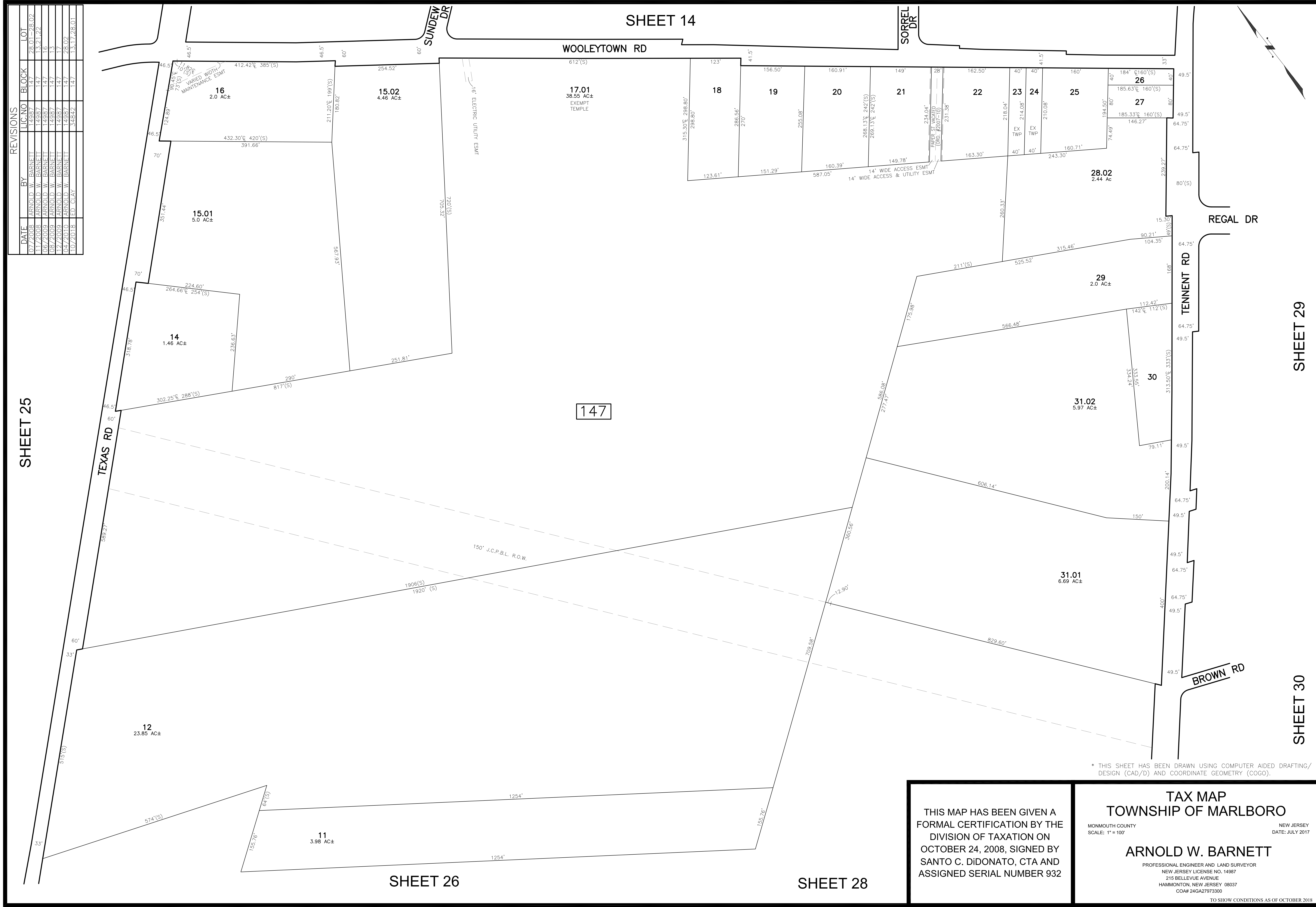
**TAX MAP
TOWNSHIP OF MARLBORO**

MONMOUTH COUNTY NEW JERSEY
SCALE: 1" = 100' DATE: JULY 2017

ARNOLD W. BARNETT

PROFESSIONAL ENGINEER AND LAND SURVEYOR
NEW JERSEY LICENSE NO. 14987
215 BELLEVUE AVENUE
HAMMONTON, NEW JERSEY 08037
COA# 24GAZ7973300

TO SHOW CONDITIONS AS OF NOVEMBER 2017



REVISIONS			
DATE	BY	LIC. NO.	BLOCK LOT
07/2008	ARNOLD W. BARNETT	14987	28.01-28.02
08/2008	ARNOLD W. BARNETT	14987	13.21, 22
08/2008	ARNOLD W. BARNETT	14987	14.7
08/2008	ARNOLD W. BARNETT	14987	13
12/2009	ARNOLD W. BARNETT	14987	14.7
04/2010	ARNOLD W. BARNETT	14987	28.02
10/2018	ED. CLAY	34642	14.7, 13.17, 28.01

SHEET 14

SHEET 25

SHEET 26

SHEET 28

SHEET 29

SHEET 30

147

THIS MAP HAS BEEN GIVEN A FORMAL CERTIFICATION BY THE DIVISION OF TAXATION ON OCTOBER 24, 2008, SIGNED BY SANTO C. DiDONATO, CTA AND ASSIGNED SERIAL NUMBER 932

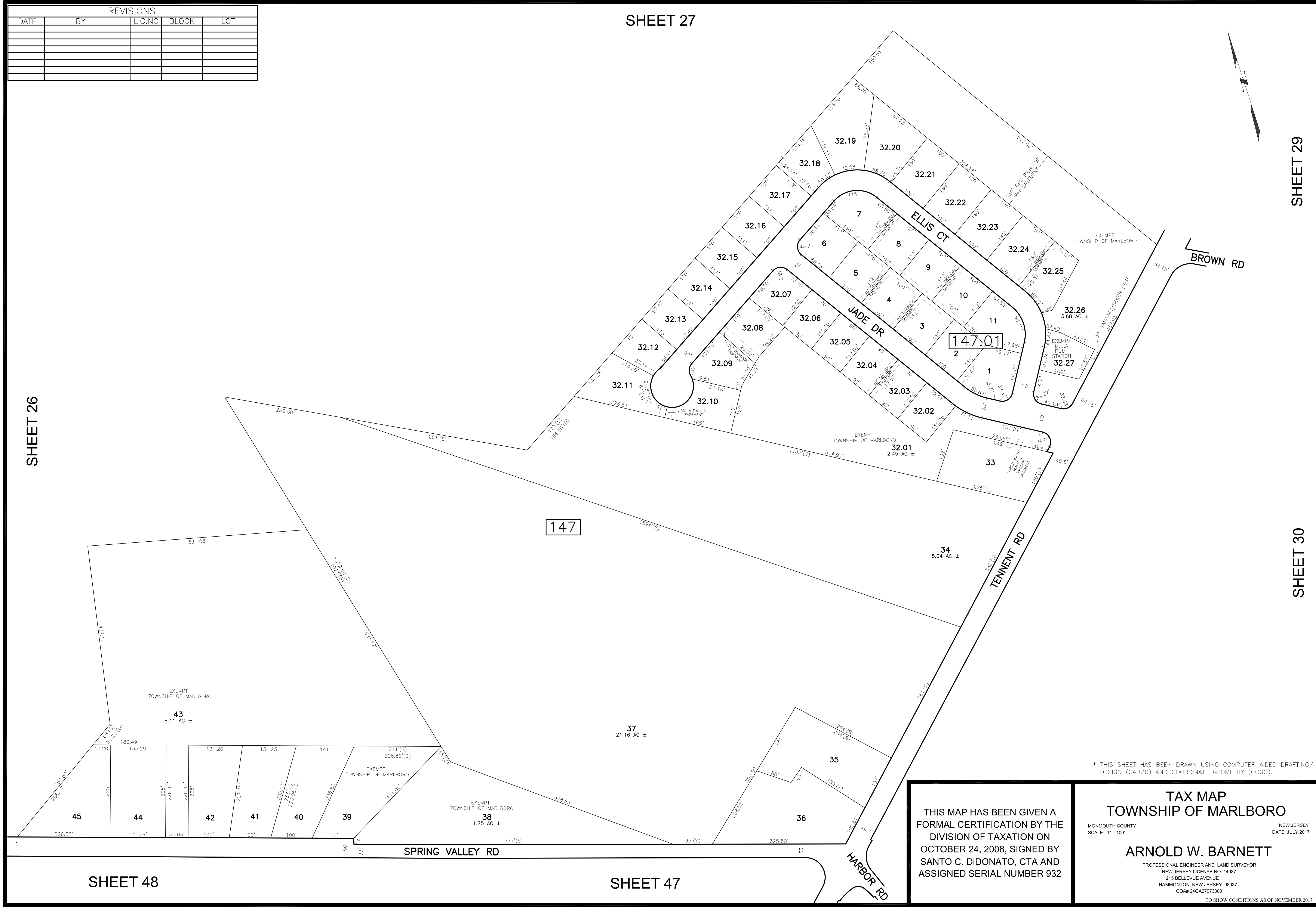
TAX MAP
TOWNSHIP OF MARLBORO
 MONMOUTH COUNTY
 SCALE: 1" = 100'
 NEW JERSEY
 DATE: JULY 2017
ARNOLD W. BARNETT
 PROFESSIONAL ENGINEER AND LAND SURVEYOR
 NEW JERSEY LICENSE NO. 14987
 215 BELLEVUE AVENUE
 HAMMONTON, NEW JERSEY 08037
 COAP 24GA27973300

* THIS SHEET HAS BEEN DRAWN USING COMPUTER AIDED DRAFTING/ DESIGN (CAD/D) AND COORDINATE GEOMETRY (COGO).

TO SHOW CONDITIONS AS OF OCTOBER 2018

REVISIONS				
DATE	BY	LIC.NO	BLOCK	LOT

SHEET 27



SHEET 26

SHEET 29

SHEET 30

SHEET 48

SHEET 47

THIS MAP HAS BEEN GIVEN A FORMAL CERTIFICATION BY THE DIVISION OF TAXATION ON OCTOBER 24, 2008, SIGNED BY SANTO C. DiDONATO, CTA AND ASSIGNED SERIAL NUMBER 932

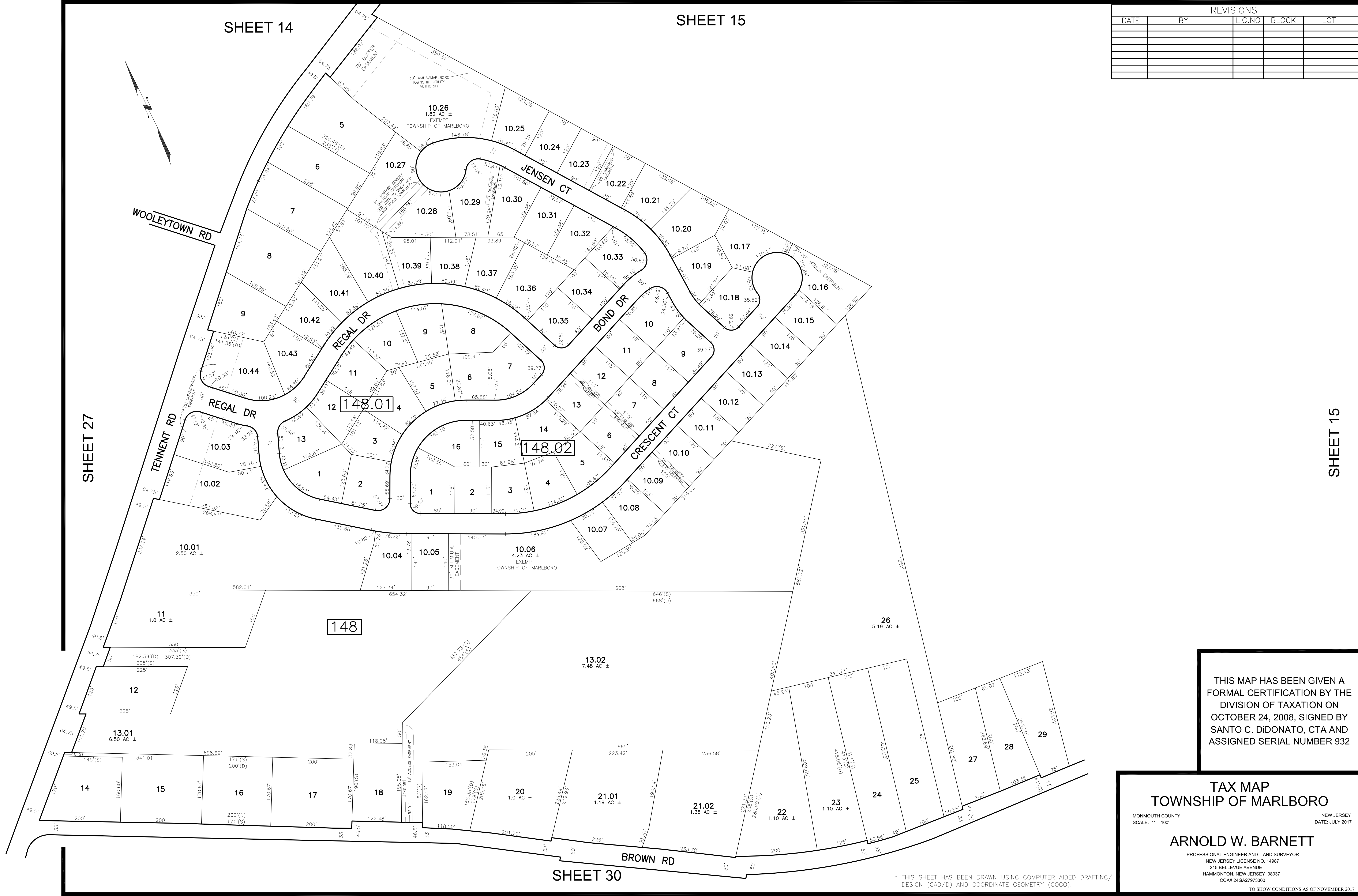
* THIS SHEET HAS BEEN DRAWN USING COMPUTER AIDED DRAFTING/ DESIGN (CAD/D) AND COORDINATE GEOMETRY (COGO).

TAX MAP
TOWNSHIP OF MARLBORO
 MONMOUTH COUNTY
 SCALE: 1" = 100'
 NEW JERSEY
 DATE: JULY 2017

ARNOLD W. BARNETT
 PROFESSIONAL ENGINEER AND LAND SURVEYOR
 NEW JERSEY LICENSE NO. 14987
 215 BELLEVUE AVENUE
 HAMMONTON, NEW JERSEY 08037
 CO#P 24GA27973300

TO SHOW CONDITIONS AS OF NOVEMBER 2017

REVISIONS				
DATE	BY	LIC. NO.	BLOCK	LOT



THIS MAP HAS BEEN GIVEN A FORMAL CERTIFICATION BY THE DIVISION OF TAXATION ON OCTOBER 24, 2008, SIGNED BY SANTO C. DIDONATO, CTA AND ASSIGNED SERIAL NUMBER 932


TAX MAP
TOWNSHIP OF MARLBORO

MONMOUTH COUNTY NEW JERSEY
SCALE: 1" = 100' DATE: JULY 2017

ARNOLD W. BARNETT
PROFESSIONAL ENGINEER AND LAND SURVEYOR
NEW JERSEY LICENSE NO. 14987
215 BELLEVUE AVENUE
HAMMONTON, NEW JERSEY 08037
COAP 24GA27973300

* THIS SHEET HAS BEEN DRAWN USING COMPUTER AIDED DRAFTING/ DESIGN (CAD/D) AND COORDINATE GEOMETRY (COGO).

TO SHOW CONDITIONS AS OF NOVEMBER 2017



REVISIONS				
DATE	BY	LIC.NO	BLOCK	LOT
12/2008	ARNOLD W. BARNETT	14987	170	36-37
05/2012	CHARLES A. ATKINSON-ARH	33994	170	11, 24
10/2012	CHARLES A. ATKINSON-ARH	33994	170	11, 02, 34

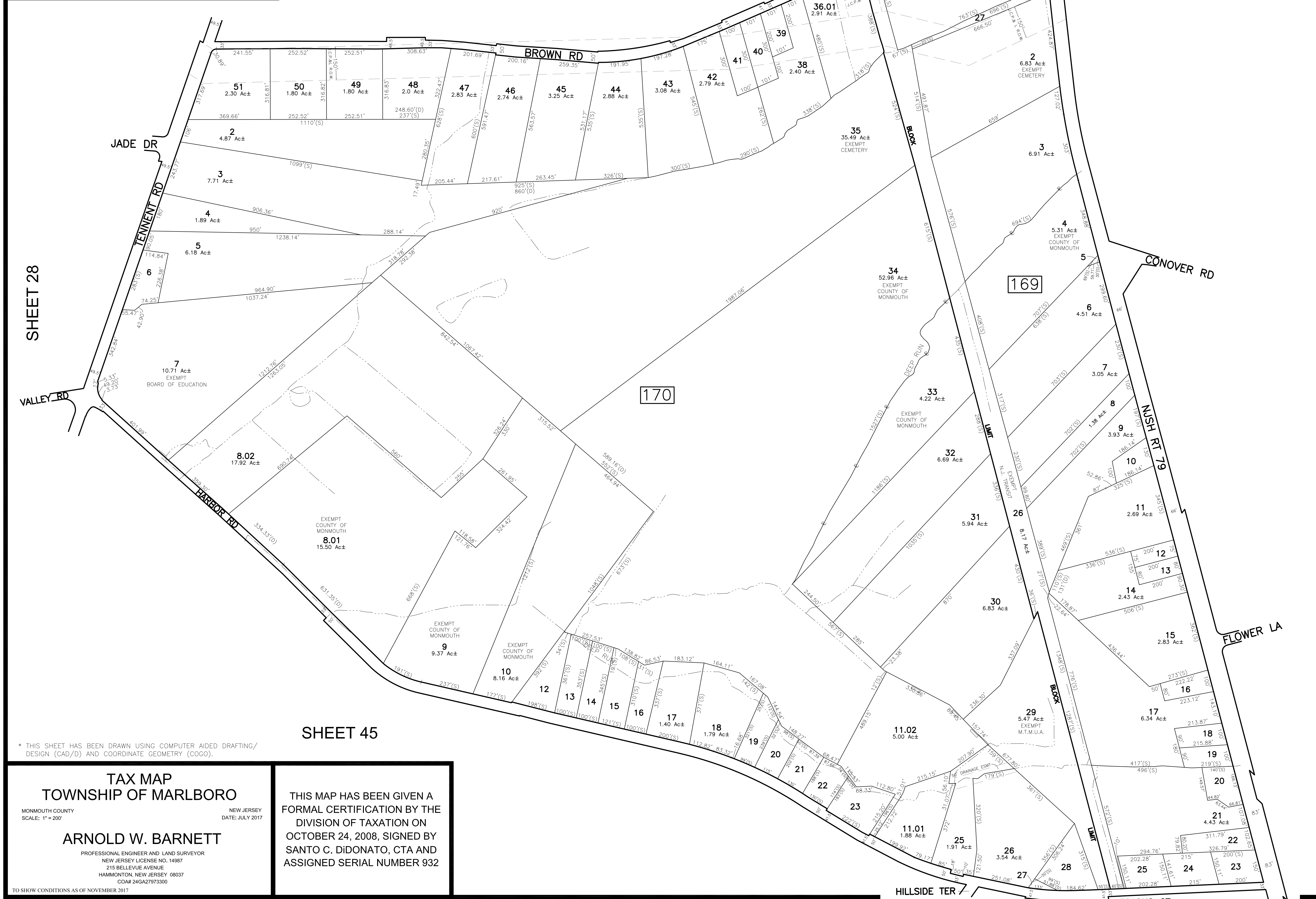
SHEET 29

SHEET 15

SHEET 45

SHEET 44

SHEET 43



* THIS SHEET HAS BEEN DRAWN USING COMPUTER AIDED DRAFTING/ DESIGN (CAD/D) AND COORDINATE GEOMETRY (COGO).

TAX MAP
TOWNSHIP OF MARLBORO

MONMOUTH COUNTY
SCALE: 1" = 200'

NEW JERSEY
DATE: JULY 2017

ARNOLD W. BARNETT
PROFESSIONAL ENGINEER AND LAND SURVEYOR
NEW JERSEY LICENSE NO. 14987
215 BELLEVUE AVENUE
HAMMONTON, NEW JERSEY 08037
COA# 24GA27973300


THIS MAP HAS BEEN GIVEN A FORMAL CERTIFICATION BY THE DIVISION OF TAXATION ON OCTOBER 24, 2008, SIGNED BY SANTO C. DIDONATO, CTA AND ASSIGNED SERIAL NUMBER 932

TO SHOW CONDITIONS AS OF NOVEMBER 2017

REVISIONS				
DATE	BY	LIC.NO	BLOCK	LOT

SHEET 30

SHEET 15



SHEET 34

SHEET 16



SHEET 34

SHEET 32

* THIS SHEET HAS BEEN DRAWN USING COMPUTER AIDED DRAFTING/
DESIGN (CAD/D) AND COORDINATE GEOMETRY (COGO).

THIS MAP HAS BEEN GIVEN A FORMAL CERTIFICATION BY THE DIVISION OF TAXATION ON OCTOBER 24, 2008, SIGNED BY SANTO C. DiDONATO, CTA AND ASSIGNED SERIAL NUMBER 932

TAX MAP
TOWNSHIP OF MARLBORO
MONMOUTH COUNTY
SCALE: 1" = 100'
NEW JERSEY
DATE: JULY 2017
ARNOLD W. BARNETT
PROFESSIONAL ENGINEER AND LAND SURVEYOR
NEW JERSEY LICENSE NO. 14987
215 BELLEVUE AVENUE
HAMMONTON, NEW JERSEY 08037
COAP 24GA27973300
TO SHOW CONDITIONS AS OF NOVEMBER 2017

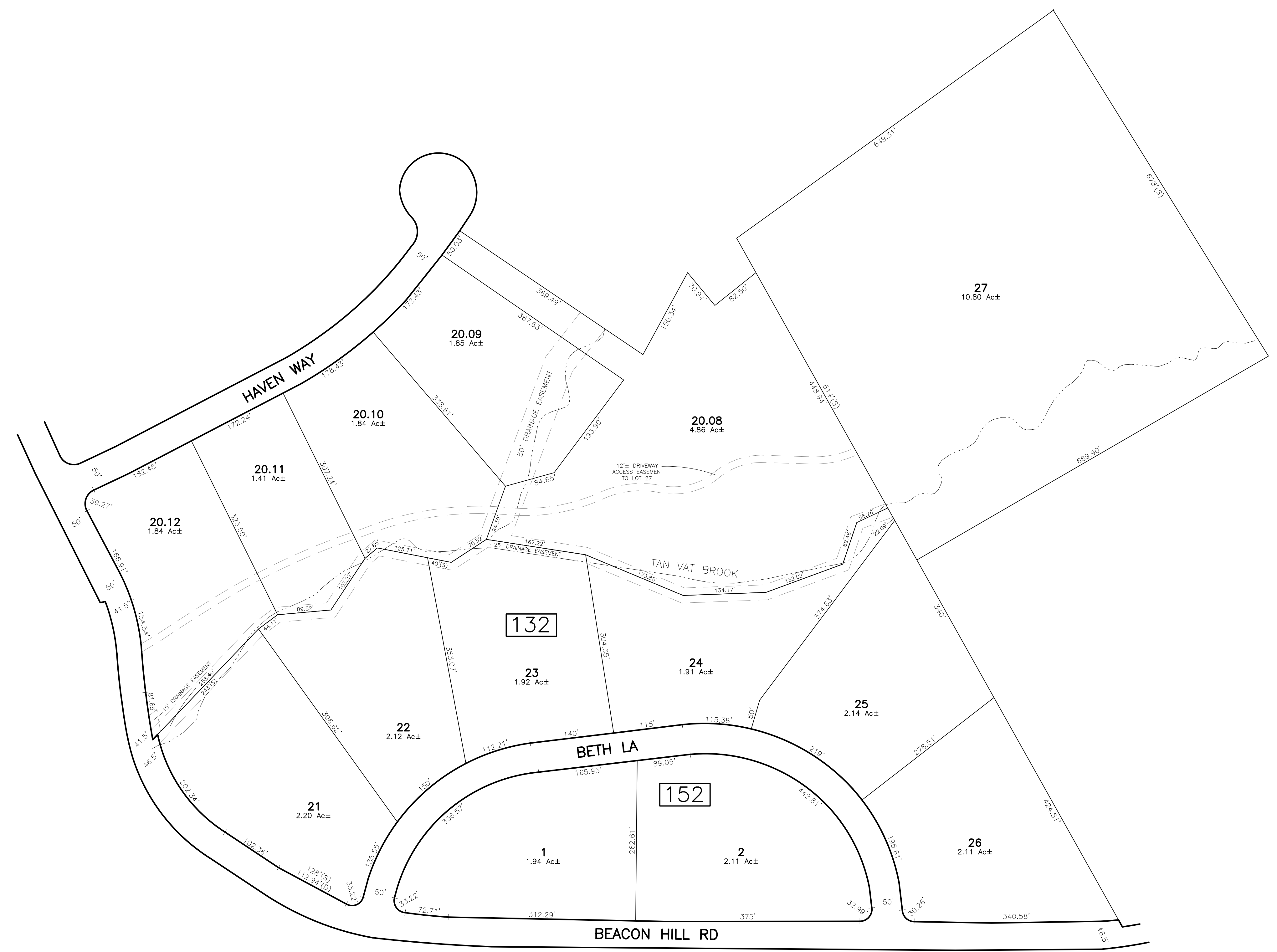
REVISIONS				
DATE	BY	LIC. NO.	BLOCK	LOT

SHEET 16

SHEET 18

SHEET 20

SHEET 31



* THIS SHEET HAS BEEN DRAWN USING COMPUTER AIDED DRAFTING/ DESIGN (CAD/D) AND COORDINATE GEOMETRY (COGO).

THIS MAP HAS BEEN GIVEN A FORMAL CERTIFICATION BY THE DIVISION OF TAXATION ON OCTOBER 24, 2008, SIGNED BY SANTO C. DiDONATO, CTA AND ASSIGNED SERIAL NUMBER 932

TAX MAP
TOWNSHIP OF MARLBORO
 MONMOUTH COUNTY
 SCALE: 1" = 100'
 NEW JERSEY
 DATE: JULY 2017
ARNOLD W. BARNETT
 PROFESSIONAL ENGINEER AND LAND SURVEYOR
 NEW JERSEY LICENSE NO. 14987
 215 BELLEVUE AVENUE
 HAMMONTON, NEW JERSEY 08037
 CO#P 24GA27973300
 TO SHOW CONDITIONS AS OF NOVEMBER 2017


SHEET 34

SHEET 33

REVISIONS				
DATE	BY	LIC.NO	BLOCK	LOT
07/2008	ARNOLD W. BARNETT	14987	15.3	ASSORTED
12/2008	ARNOLD W. BARNETT	14987	15.3	49

SHEET 32

SHEET 20



SHEET 20

SHEET 34



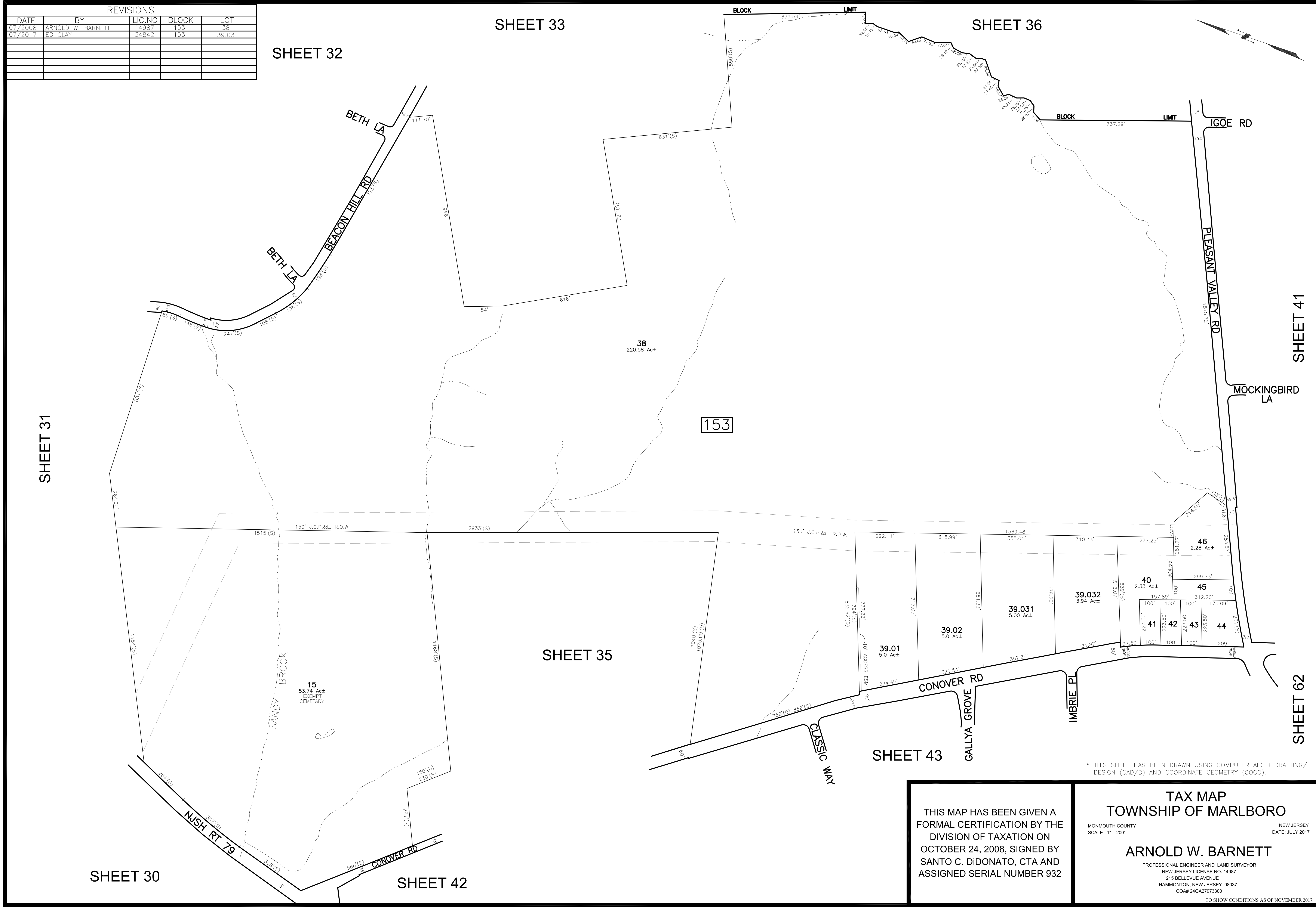
SHEET 34

SHEET 36

THIS MAP HAS BEEN GIVEN A FORMAL CERTIFICATION BY THE DIVISION OF TAXATION ON OCTOBER 24, 2008, SIGNED BY SANTO C. DiDONATO, CTA AND ASSIGNED SERIAL NUMBER 932

TAX MAP
TOWNSHIP OF MARLBORO
 MONMOUTH COUNTY
 SCALE: 1" = 100'
 NEW JERSEY
 DATE: JULY 2017
ARNOLD W. BARNETT
 PROFESSIONAL ENGINEER AND LAND SURVEYOR
 NEW JERSEY LICENSE NO. 14987
 215 BELLEVUE AVENUE
 HAMMONTON, NEW JERSEY 08037
 CO#P 24GA27973300
 TO SHOW CONDITIONS AS OF NOVEMBER 2017


REVISIONS				
DATE	BY	LIC. NO.	BLOCK	LOT
07/2008	ARNOLD W. BARNETT	14987	153	38
07/2017	ED. CLAY	34842	153	39.03



* THIS SHEET HAS BEEN DRAWN USING COMPUTER AIDED DRAFTING/ DESIGN (CAD/D) AND COORDINATE GEOMETRY (COGO).

THIS MAP HAS BEEN GIVEN A FORMAL CERTIFICATION BY THE DIVISION OF TAXATION ON OCTOBER 24, 2008, SIGNED BY SANTO C. DiDONATO, CTA AND ASSIGNED SERIAL NUMBER 932

TAX MAP
TOWNSHIP OF MARLBORO
 MONMOUTH COUNTY
 SCALE: 1" = 200'
 NEW JERSEY
 DATE: JULY 2017
ARNOLD W. BARNETT
 PROFESSIONAL ENGINEER AND LAND SURVEYOR
 NEW JERSEY LICENSE NO. 14987
 215 BELLEVUE AVENUE
 HAMMONTON, NEW JERSEY 08037
 CO#P 24GA27973300
 TO SHOW CONDITIONS AS OF NOVEMBER 2017



REVISIONS				
DATE	BY	LIC.NO	BLOCK	LOT

SHEET 34

SHEET 34

SHEET 34



153

* THIS SHEET HAS BEEN DRAWN USING COMPUTER AIDED DRAFTING/ DESIGN (CAD/D) AND COORDINATE GEOMETRY (COCO).

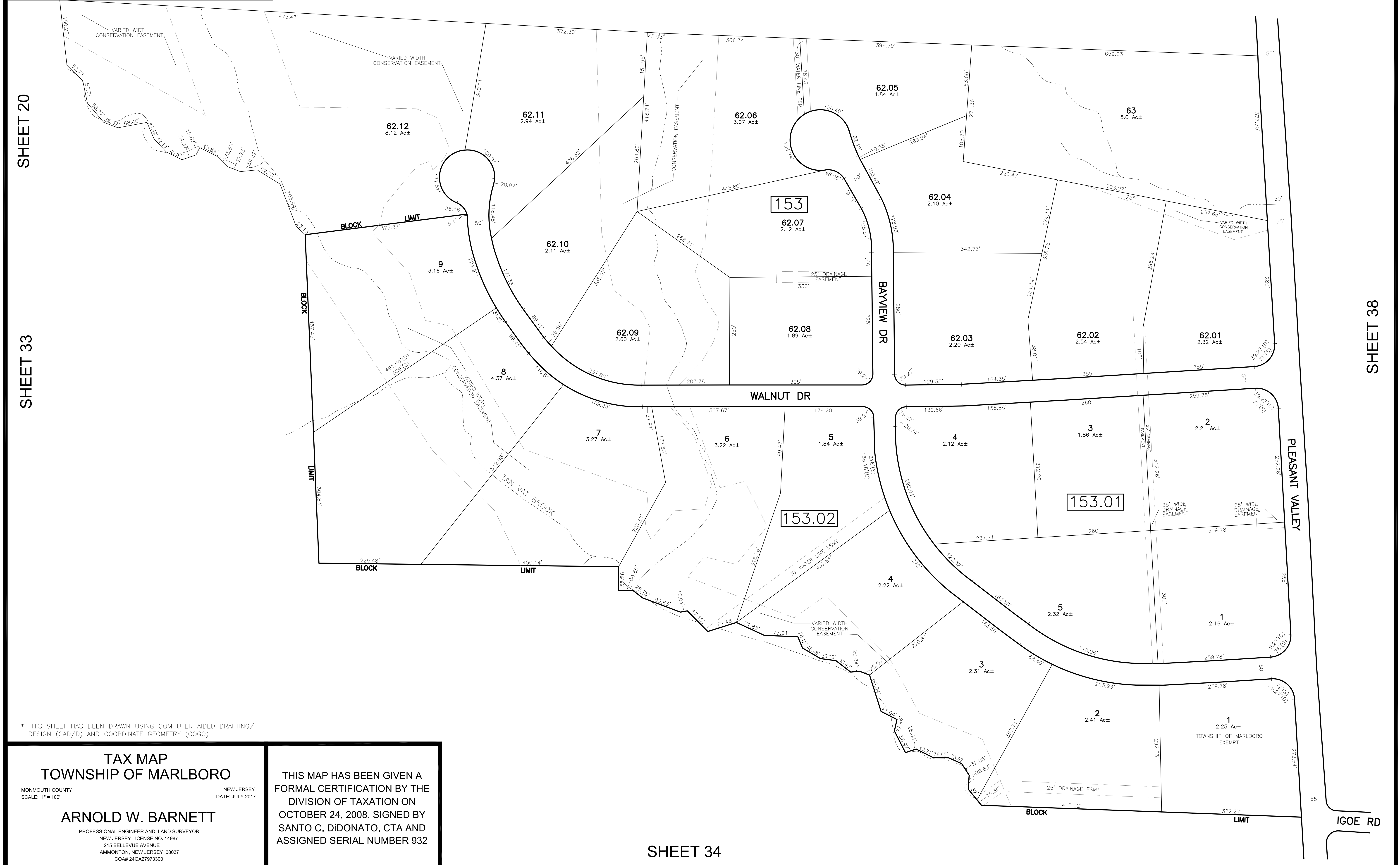
THIS MAP HAS BEEN GIVEN A FORMAL CERTIFICATION BY THE DIVISION OF TAXATION ON OCTOBER 24, 2008, SIGNED BY SANTO C. DiDONATO, CTA AND ASSIGNED SERIAL NUMBER 932

TAX MAP
TOWNSHIP OF MARLBORO
 MONMOUTH COUNTY
 SCALE: 1" = 100'
 NEW JERSEY
 DATE: JULY 2017
ARNOLD W. BARNETT
 PROFESSIONAL ENGINEER AND LAND SURVEYOR
 NEW JERSEY LICENSE NO. 14987
 215 BELLEVUE AVENUE
 HAMMONTON, NEW JERSEY 08037
 CO#P 24GA27973300
 TO SHOW CONDITIONS AS OF NOVEMBER 2017

SHEET 42

REVISIONS				
DATE	BY	LIC. NO.	BLOCK	LOT
07/2008	ARNOLD W. BARNETT	14987	153.02	1

SHEET 37



* THIS SHEET HAS BEEN DRAWN USING COMPUTER AIDED DRAFTING/ DESIGN (CAD/D) AND COORDINATE GEOMETRY (COGO).

TAX MAP
TOWNSHIP OF MARLBORO
 MONMOUTH COUNTY
 SCALE: 1" = 100'


NEW JERSEY
 DATE: JULY 2017

ARNOLD W. BARNETT
 PROFESSIONAL ENGINEER AND LAND SURVEYOR
 NEW JERSEY LICENSE NO. 14987
 215 BELLEVUE AVENUE
 HAMMONTON, NEW JERSEY 08037
 COA# 24GA27973300

TO SHOW CONDITIONS AS OF NOVEMBER 2017

THIS MAP HAS BEEN GIVEN A FORMAL CERTIFICATION BY THE DIVISION OF TAXATION ON OCTOBER 24, 2008, SIGNED BY SANTO C. DIDONATO, CTA AND ASSIGNED SERIAL NUMBER 932

SHEET 34



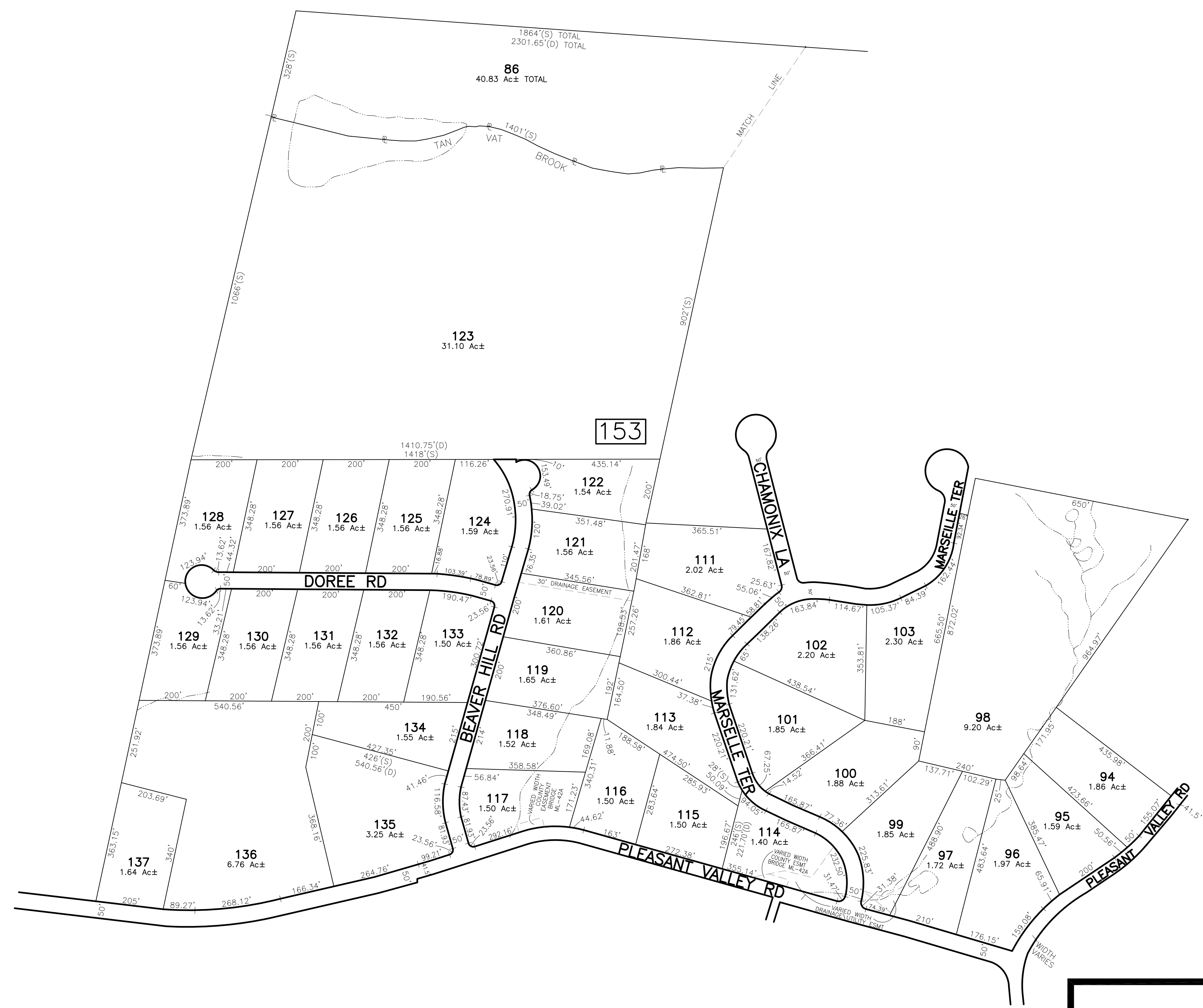
REVISIONS				
DATE	BY	LIC.NO	BLOCK	LOT

SHEET 20

SHEET 36

SHEET 22

SHEET 24



SHEET 38

* THIS SHEET HAS BEEN DRAWN USING COMPUTER AIDED DRAFTING/ DESIGN (CAD/D) AND COORDINATE GEOMETRY (COGO).

THIS MAP HAS BEEN GIVEN A FORMAL CERTIFICATION BY THE DIVISION OF TAXATION ON OCTOBER 24, 2008, SIGNED BY SANTO C. DiDONATO, CTA AND ASSIGNED SERIAL NUMBER 932

TAX MAP
TOWNSHIP OF MARLBORO
 MONMOUTH COUNTY
 SCALE: 1" = 100'
 NEW JERSEY
 DATE: JULY 2017

ARNOLD W. BARNETT
 PROFESSIONAL ENGINEER AND LAND SURVEYOR
 NEW JERSEY LICENSE NO. 14987
 215 BELLEVUE AVENUE
 HAMMONTON, NEW JERSEY 08037
 COAP 24GA27973300


TO SHOW CONDITIONS AS OF NOVEMBER 2017

SHEET 34

SHEET 36

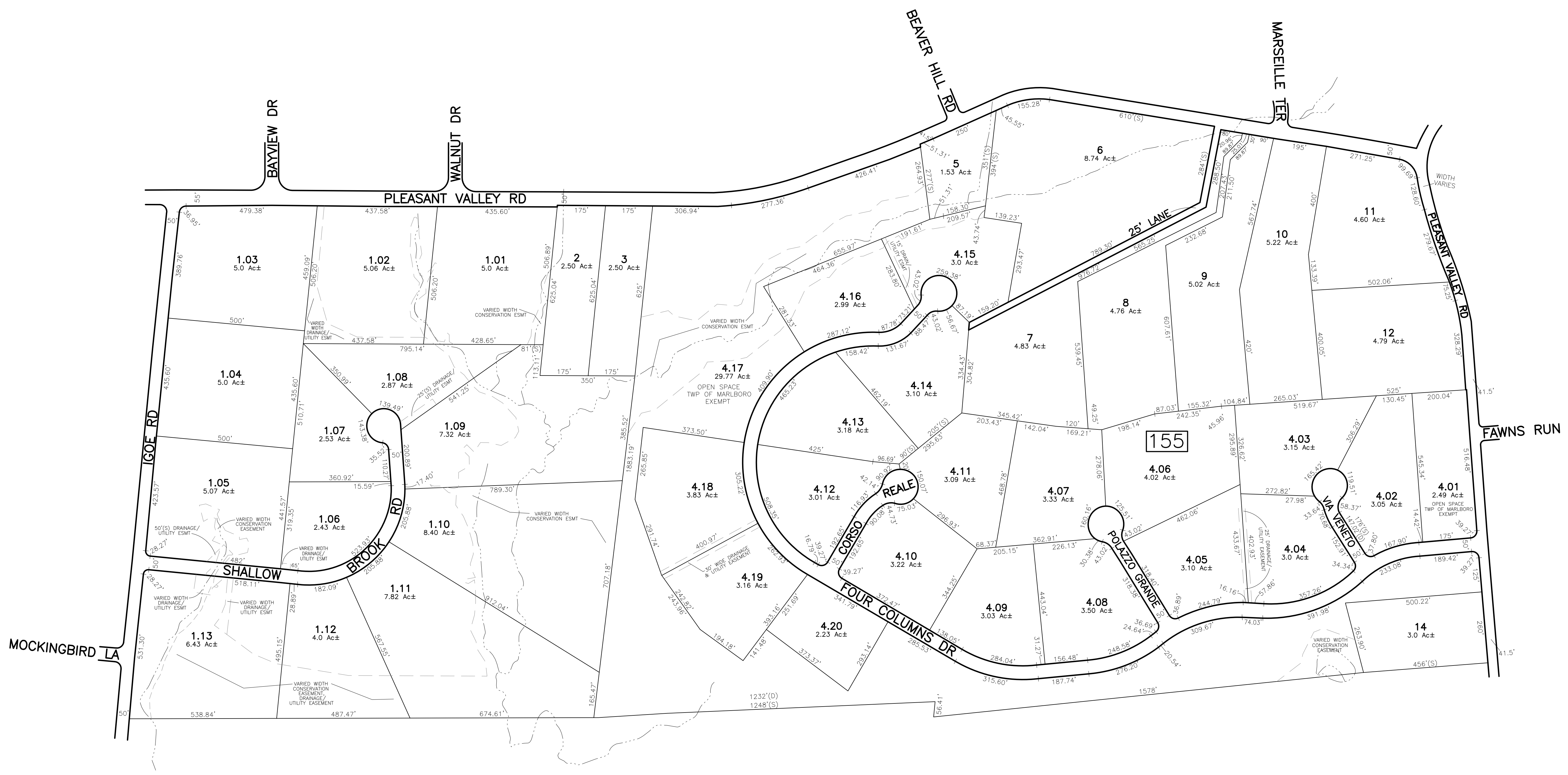
SHEET 37

REVISIONS				
DATE	BY	LIC.NO	BLOCK	LOT



SHEET 41

SHEET 24

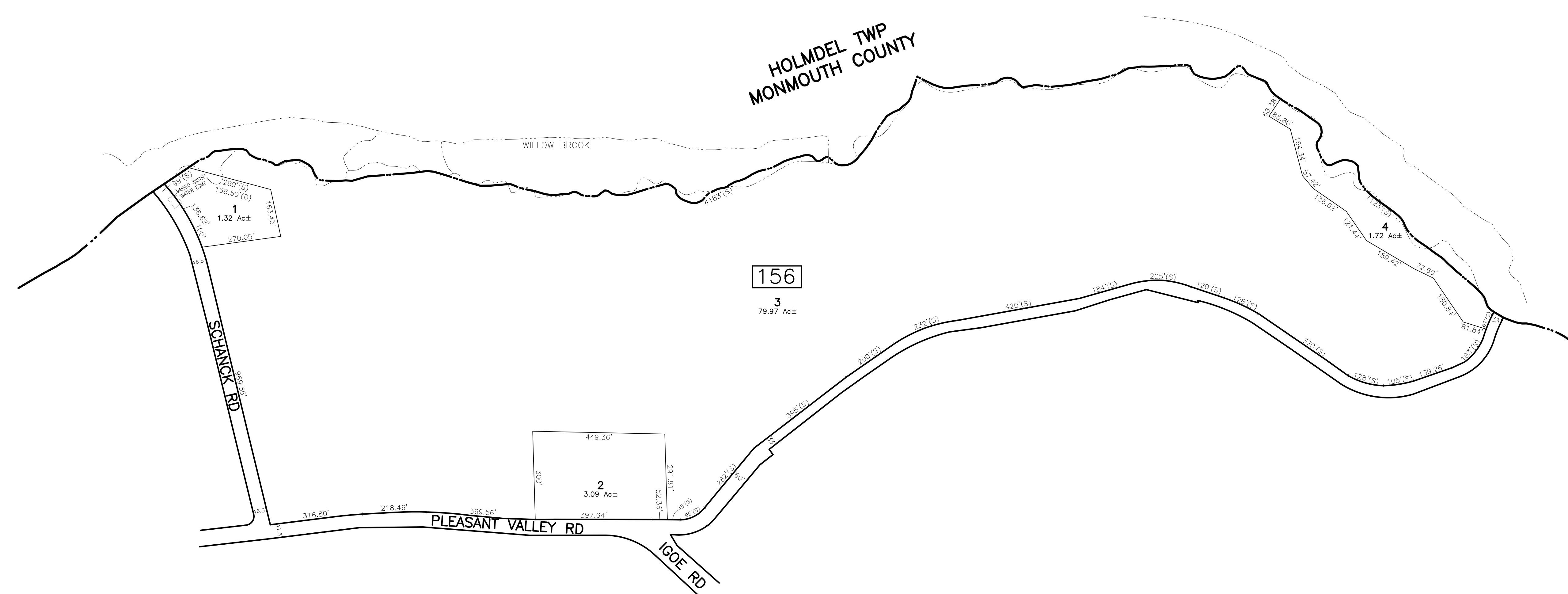
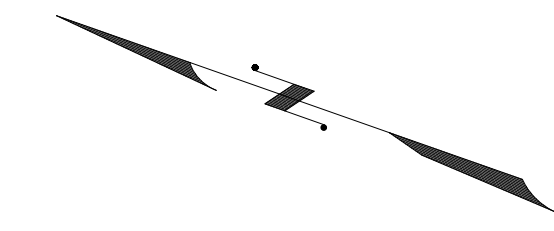


SHEET 40

THIS MAP HAS BEEN GIVEN A FORMAL CERTIFICATION BY THE DIVISION OF TAXATION ON OCTOBER 24, 2008, SIGNED BY SANTO C. DiDONATO, CTA AND ASSIGNED SERIAL NUMBER 932

TAX MAP
TOWNSHIP OF MARLBORO
 MONMOUTH COUNTY
 SCALE: 1" = 200'
 NEW JERSEY
 DATE: JULY 2017
ARNOLD W. BARNETT
 PROFESSIONAL ENGINEER AND LAND SURVEYOR
 NEW JERSEY LICENSE NO. 14987
 215 BELLEVUE AVENUE
 HAMMONTON, NEW JERSEY 08037
 COAP 24GA2797300
 TO SHOW CONDITIONS AS OF NOVEMBER 2017

REVISIONS				
DATE	BY	LIC. NO.	BLOCK	LOT
11/2008	ARNOLD W. BARNETT	14987	156	1
06/2009	ARNOLD W. BARNETT	14987	156	1



* THIS SHEET HAS BEEN DRAWN USING COMPUTER AIDED DRAFTING/ DESIGN (CAD/D) AND COORDINATE GEOMETRY (COGO).

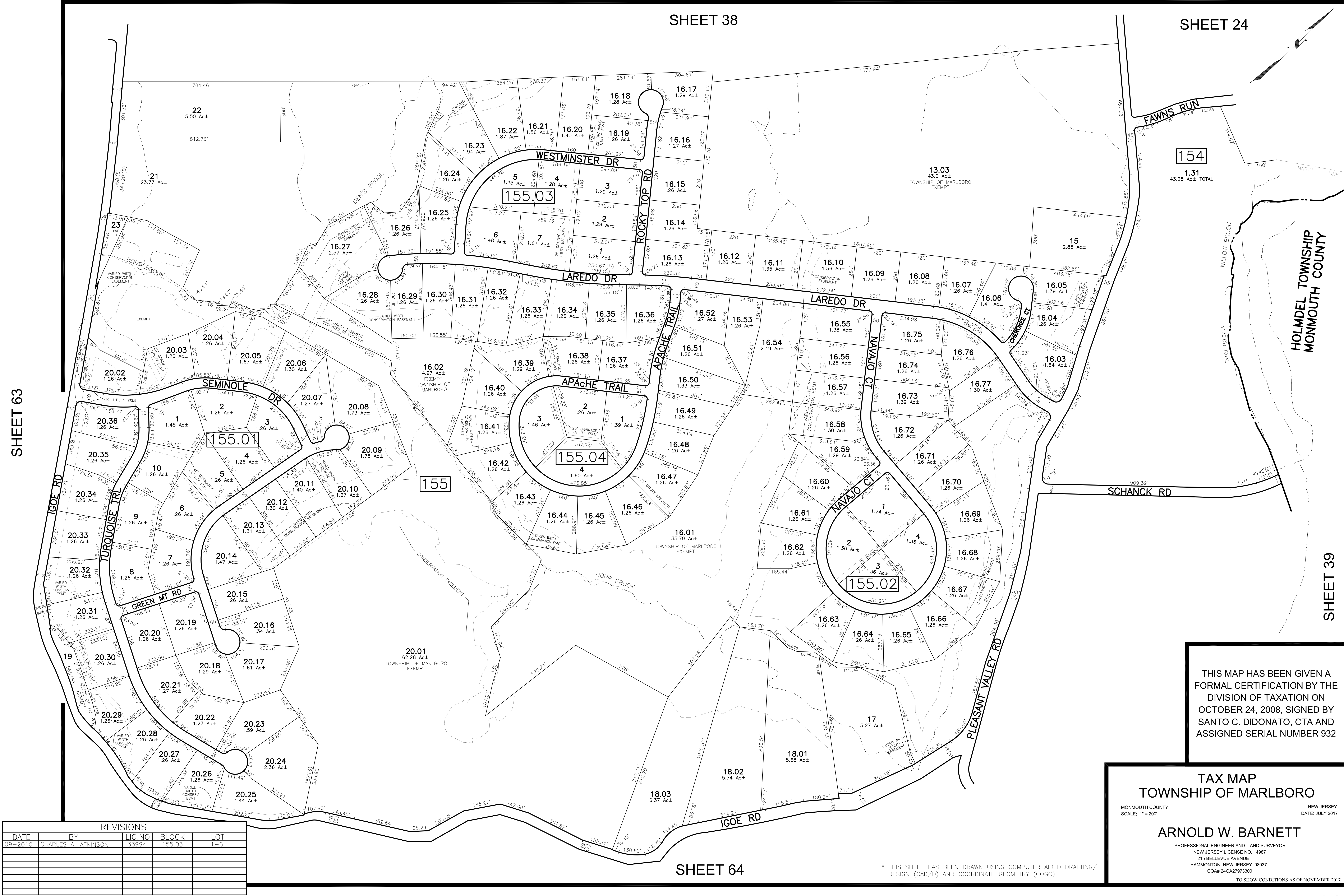

THIS MAP HAS BEEN GIVEN A FORMAL CERTIFICATION BY THE DIVISION OF TAXATION ON OCTOBER 24, 2008, SIGNED BY SANTO C. DiDONATO, CTA AND ASSIGNED SERIAL NUMBER 932

TAX MAP
TOWNSHIP OF MARLBORO
 MONMOUTH COUNTY
 SCALE: 1" = 200'
 NEW JERSEY
 DATE: JULY 2017
ARNOLD W. BARNETT
 PROFESSIONAL ENGINEER AND LAND SURVEYOR
 NEW JERSEY LICENSE NO. 14987
 215 BELLEVUE AVENUE
 HAMMONTON, NEW JERSEY 08037
 COAF 24GA27973300
 TO SHOW CONDITIONS AS OF NOVEMBER 2017

SHEET 40

SHEET 64

SHEET 64



SHEET 63

HOLMDEL TOWNSHIP
MONMOUTH COUNTY

SHEET 39

THIS MAP HAS BEEN GIVEN A FORMAL CERTIFICATION BY THE DIVISION OF TAXATION ON OCTOBER 24, 2008, SIGNED BY SANTO C. DIDONATO, CTA AND ASSIGNED SERIAL NUMBER 932

TAX MAP TOWNSHIP OF MARLBORO

MONMOUTH COUNTY SCALE: 1" = 200' NEW JERSEY DATE: JULY 2017

ARNOLD W. BARNETT

PROFESSIONAL ENGINEER AND LAND SURVEYOR
NEW JERSEY LICENSE NO. 14987
215 BELLEVUE AVENUE
HAMMONTON, NEW JERSEY 08037
COAP 24GA27973300

TO SHOW CONDITIONS AS OF NOVEMBER 2017

REVISIONS				
DATE	BY	LIC. NO.	BLOCK	LOT
09-2010	CHARLES A. ATKINSON	33994	155.03	1-6

* THIS SHEET HAS BEEN DRAWN USING COMPUTER AIDED DRAFTING/DESIGN (CAD/D) AND COORDINATE GEOMETRY (COGO).

TAX MAP TOWNSHIP OF MARLBORO

MONMOUTH COUNTY
SCALE: 1" = 100'


NEW JERSEY
DATE: JULY 2017

ARNOLD W. BARNETT

PROFESSIONAL ENGINEER AND LAND SURVEYOR
NEW JERSEY LICENSE NO. 14987
215 BELLEVUE AVENUE
HAMMONTON, NEW JERSEY 08037
COA# 24GA27973300

TO SHOW CONDITIONS AS OF NOVEMBER 2017

THIS MAP HAS BEEN GIVEN A
FORMAL CERTIFICATION BY THE
DIVISION OF TAXATION ON
OCTOBER 24, 2008, SIGNED BY
SANTO C. DIDONATO, CTA AND
ASSIGNED SERIAL NUMBER 932



SHEET 34

PLEASANT VALLEY RD

CONOVER RD

IGOE RD

SHALLOW BROOK RD

157

158

SHEET 63

SHEET 62

SHEET 38

SHEET 40



* THIS SHEET HAS BEEN DRAWN USING COMPUTER AIDED DRAFTING/
DESIGN (CAD/D) AND COORDINATE GEOMETRY (COGO).

REVISIONS				
DATE	BY	LIC. NO.	BLOCK	LOT

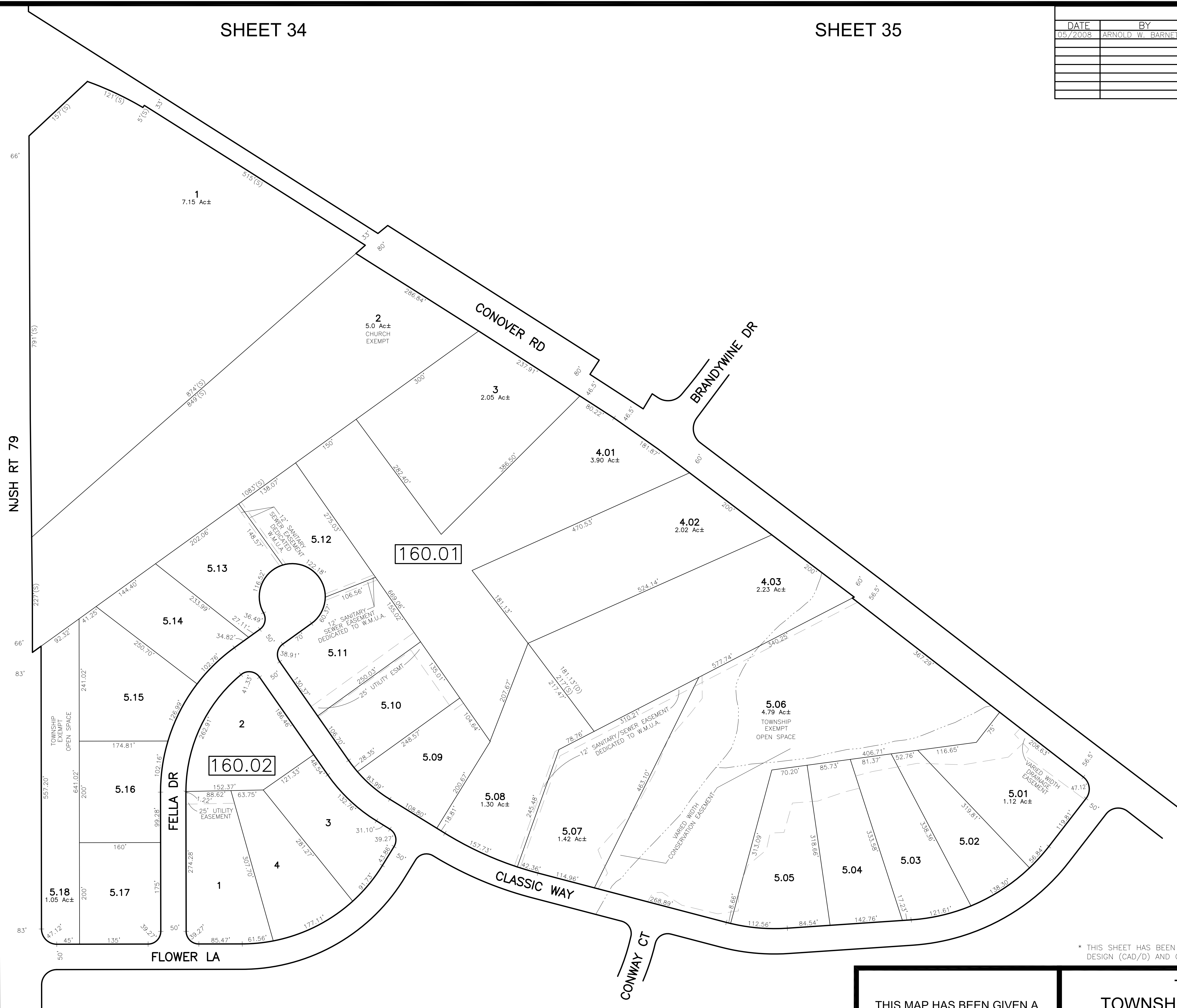
SHEET 34

SHEET 35

REVISIONS				
DATE	BY	LIC. NO.	BLOCK	LOT
05/2008	ARNOLD W. BARNETT	14987	160.01	5.06, 5.18

SHEET 30

SHEET 34



* THIS SHEET HAS BEEN DRAWN USING COMPUTER AIDED DRAFTING/ DESIGN (CAD/D) AND COORDINATE GEOMETRY (COGO).

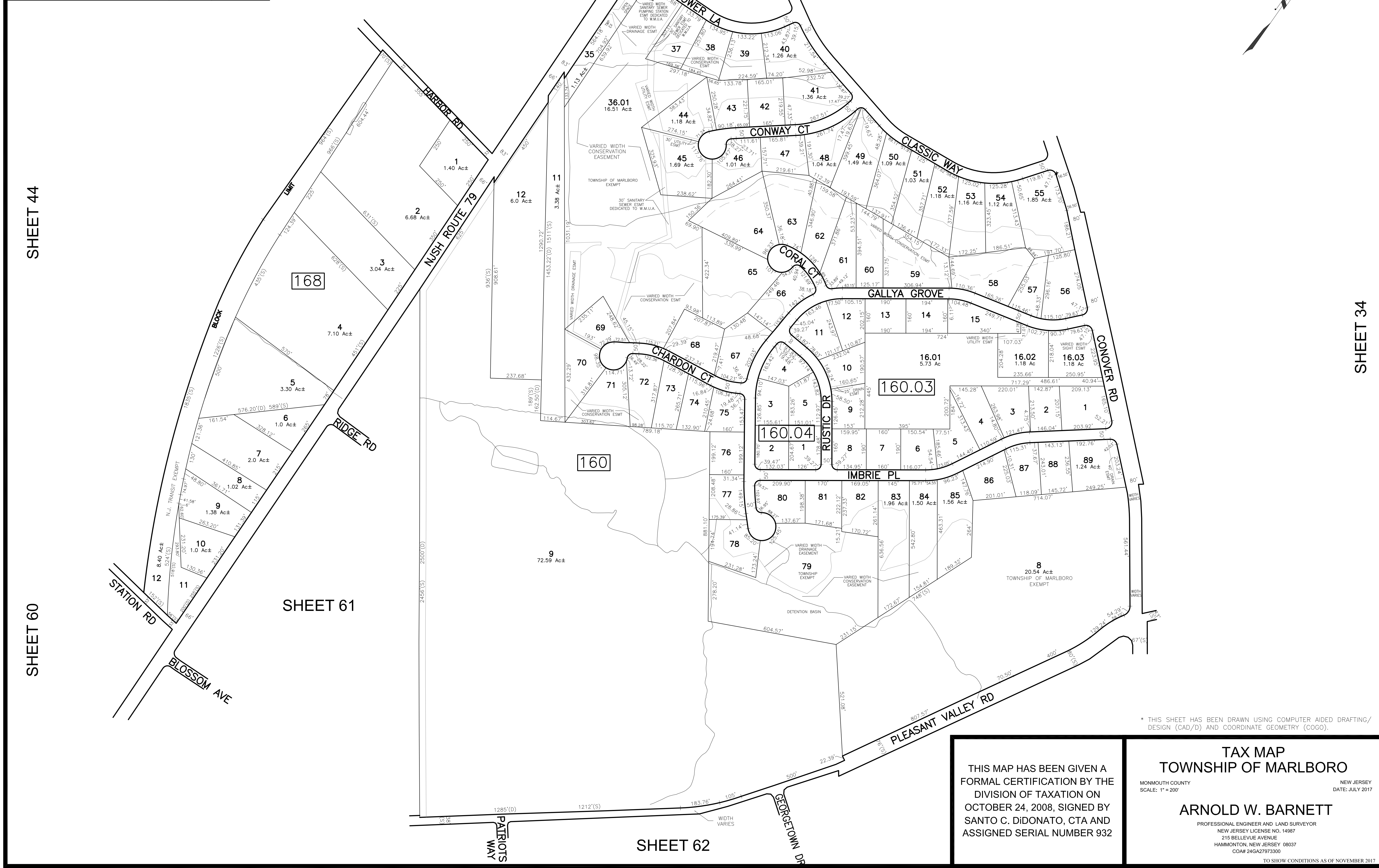
THIS MAP HAS BEEN GIVEN A FORMAL CERTIFICATION BY THE DIVISION OF TAXATION ON OCTOBER 24, 2008, SIGNED BY SANTO C. DiDONATO, CTA AND ASSIGNED SERIAL NUMBER 932

TAX MAP
TOWNSHIP OF MARLBORO
 MONMOUTH COUNTY
 SCALE: 1" = 100'
 NEW JERSEY
 DATE: JULY 2017
ARNOLD W. BARNETT
 PROFESSIONAL ENGINEER AND LAND SURVEYOR
 NEW JERSEY LICENSE NO. 14987
 215 BELLEVUE AVENUE
 HAMMONTON, NEW JERSEY 08037
 COAP 24GA27973300

SHEET 43

REVISIONS				
DATE	BY	LIC. NO.	BLOCK	LOT
05/2008	ARNOLD W. BARNETT	14987	160	35
05/2008	ARNOLD W. BARNETT	14987	160	79
10/2008	ARNOLD W. BARNETT	14987	160	36
11/2008	ARNOLD W. BARNETT	14987	160	36.01
07/2013	CHARLES A. ATKINSON	33994	160.03	16

SHEET 30 SHEET 42



SHEET 44

SHEET 34

SHEET 60

SHEET 61

SHEET 62

* THIS SHEET HAS BEEN DRAWN USING COMPUTER AIDED DRAFTING/ DESIGN (CAD/D) AND COORDINATE GEOMETRY (COGO).

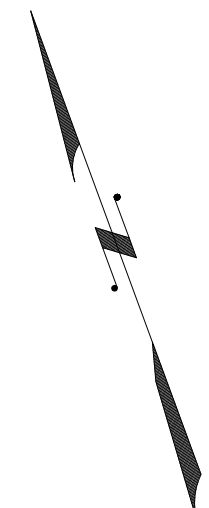
THIS MAP HAS BEEN GIVEN A FORMAL CERTIFICATION BY THE DIVISION OF TAXATION ON OCTOBER 24, 2008, SIGNED BY SANTO C. DiDONATO, CTA AND ASSIGNED SERIAL NUMBER 932

TAX MAP
TOWNSHIP OF MARLBORO
 MONMOUTH COUNTY
 SCALE: 1" = 200'
 NEW JERSEY
 DATE: JULY 2017
ARNOLD W. BARNETT
 PROFESSIONAL ENGINEER AND LAND SURVEYOR
 NEW JERSEY LICENSE NO. 14987
 215 BELLEVUE AVENUE
 HAMMONTON, NEW JERSEY 08037
 COAP 24GA27973300
 TO SHOW CONDITIONS AS OF NOVEMBER 2017

REVISIONS				
DATE	BY	LIC.NO	BLOCK	LOT
05/2012	CHARLES A. ATKINSON-ARH	33994	171	71
11/2015	CHARLES A. ATKINSON-ARH	33994	171	34 Remove Q

SHEET 45

SHEET 30



SHEET 57

SHEET 43



* THIS SHEET HAS BEEN DRAWN USING COMPUTER AIDED DRAFTING/ DESIGN (CAD/D) AND COORDINATE GEOMETRY (COGO).

THIS MAP HAS BEEN GIVEN A FORMAL CERTIFICATION BY THE DIVISION OF TAXATION ON OCTOBER 24, 2008, SIGNED BY SANTO C. DiDONATO, CTA AND ASSIGNED SERIAL NUMBER 932

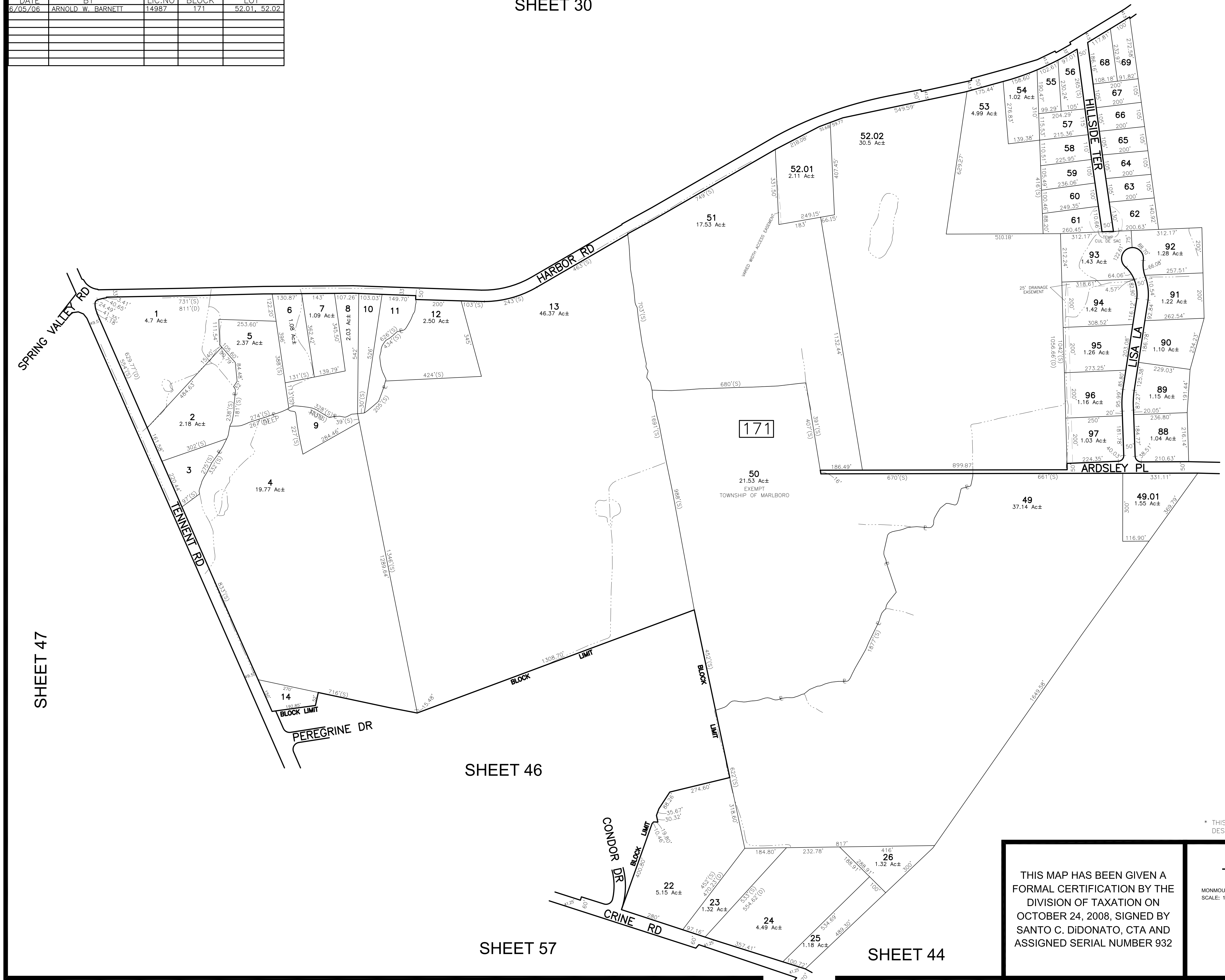
TAX MAP
TOWNSHIP OF MARLBORO
 MONMOUTH COUNTY
 SCALE: 1" = 200'
 NEW JERSEY
 DATE: JULY 2017
ARNOLD W. BARNETT
 PROFESSIONAL ENGINEER AND LAND SURVEYOR
 NEW JERSEY LICENSE NO. 14987
 215 BELLEVUE AVENUE
 HAMMONTON, NEW JERSEY 08037
 COAP 24GA27973300
 TO SHOW CONDITIONS AS OF NOVEMBER 2017

SHEET 58

SHEET 60

REVISIONS				
DATE	BY	LIC. NO.	BLOCK	LOT
6/05/06	ARNOLD W. BARNETT	14987	171	52.01, 52.02

SHEET 30



SHEET 47

SHEET 44

SHEET 46

SHEET 57

SHEET 44

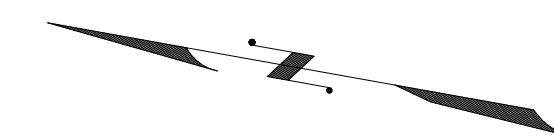
* THIS SHEET HAS BEEN DRAWN USING COMPUTER AIDED DRAFTING/ DESIGN (CAD/D) AND COORDINATE GEOMETRY (COGO).

THIS MAP HAS BEEN GIVEN A FORMAL CERTIFICATION BY THE DIVISION OF TAXATION ON OCTOBER 24, 2008, SIGNED BY SANTO C. DiDONATO, CTA AND ASSIGNED SERIAL NUMBER 932

TAX MAP
TOWNSHIP OF MARLBORO
 MONMOUTH COUNTY
 SCALE: 1" = 200'
 NEW JERSEY
 DATE: JULY 2017
ARNOLD W. BARNETT
 PROFESSIONAL ENGINEER AND LAND SURVEYOR
 NEW JERSEY LICENSE NO. 14987
 215 BELLEVUE AVENUE
 HAMMONTON, NEW JERSEY 08037
 COAP 24GA27973300
 TO SHOW CONDITIONS AS OF NOVEMBER 2017

REVISIONS				
DATE	BY	LIC.NO	BLOCK	LOT

SHEET 45



SHEET 47

SHEET 45



* THIS SHEET HAS BEEN DRAWN USING COMPUTER AIDED DRAFTING/ DESIGN (CAD/D) AND COORDINATE GEOMETRY (COGO).

SHEET 47

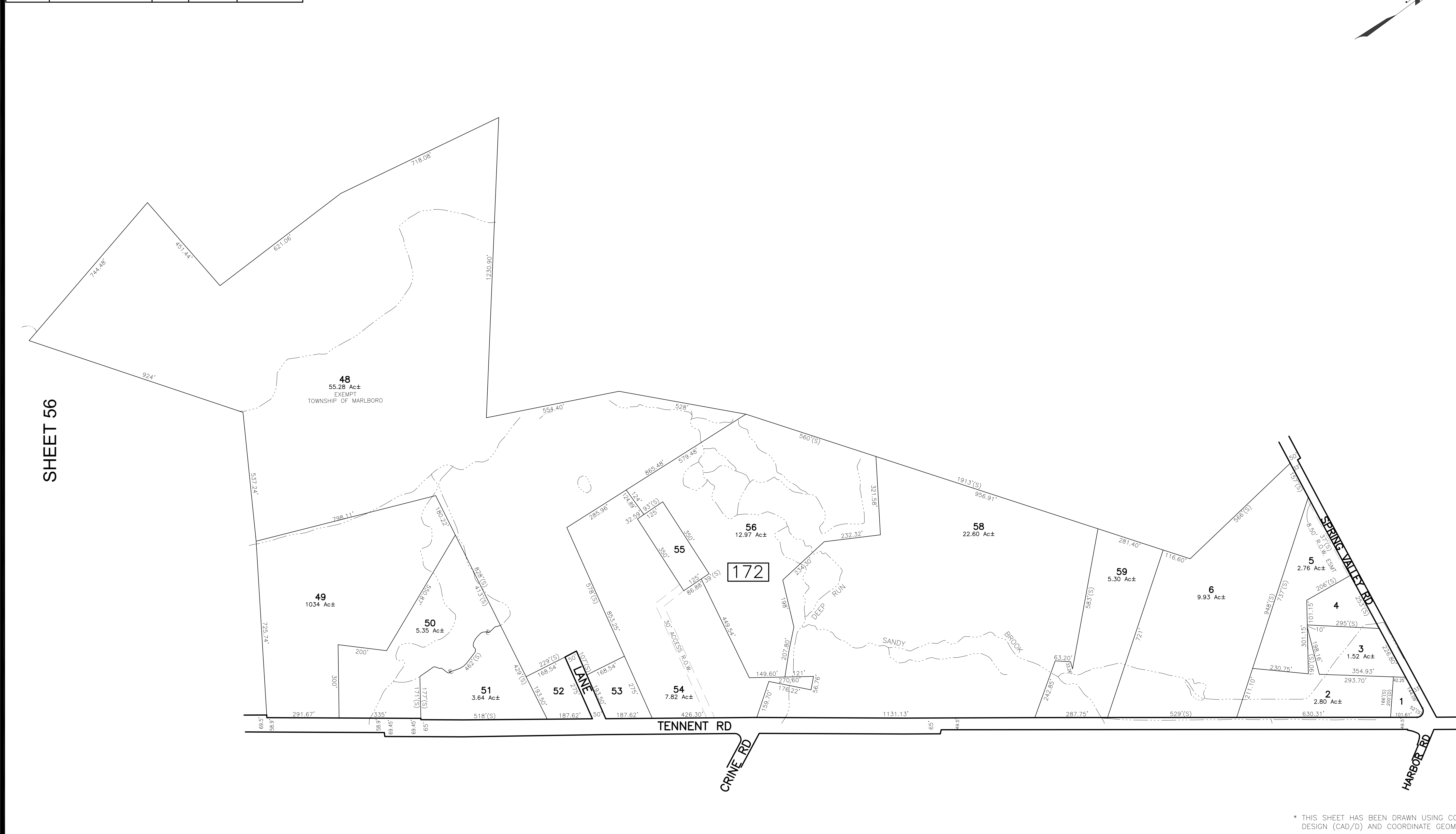
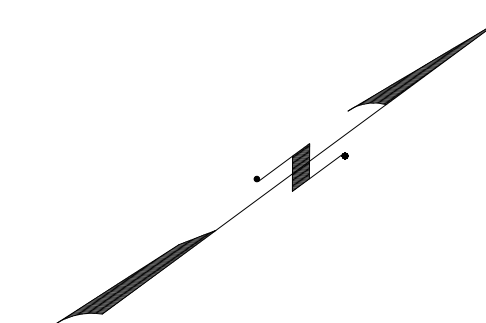
SHEET 57

THIS MAP HAS BEEN GIVEN A FORMAL CERTIFICATION BY THE DIVISION OF TAXATION ON OCTOBER 24, 2008, SIGNED BY SANTO C. DiDONATO, CTA AND ASSIGNED SERIAL NUMBER 932

TAX MAP
TOWNSHIP OF MARLBORO
 MONMOUTH COUNTY
 SCALE: 1" = 100'
 NEW JERSEY
 DATE: JULY 2017
ARNOLD W. BARNETT
 PROFESSIONAL ENGINEER AND LAND SURVEYOR
 NEW JERSEY LICENSE NO. 14987
 215 BELLEVUE AVENUE
 HAMMONTON, NEW JERSEY 08037
 COAB 24GA27973300
 TO SHOW CONDITIONS AS OF NOVEMBER 2017

REVISIONS				
DATE	BY	LIC. NO.	BLOCK	LOT
11/2017	ED CLAY	34842	172	5

SHEET 48



* THIS SHEET HAS BEEN DRAWN USING COMPUTER AIDED DRAFTING/ DESIGN (CAD/D) AND COORDINATE GEOMETRY (COGO).

SHEET 57

SHEET 46

SHEET 45

SHEET 28

THIS MAP HAS BEEN GIVEN A FORMAL CERTIFICATION BY THE DIVISION OF TAXATION ON OCTOBER 24, 2008, SIGNED BY SANTO C. DiDONATO, CTA AND ASSIGNED SERIAL NUMBER 932

TAX MAP
TOWNSHIP OF MARLBORO
 MONMOUTH COUNTY
 SCALE: 1" = 200'
 NEW JERSEY
 DATE: JULY 2017
ARNOLD W. BARNETT
 PROFESSIONAL ENGINEER AND LAND SURVEYOR
 NEW JERSEY LICENSE NO. 14987
 215 BELLEVUE AVENUE
 HAMMONTON, NEW JERSEY 08037
 COAB 24GA27973300
 TO SHOW CONDITIONS AS OF NOVEMBER 2017

REVISIONS				
DATE	BY	LIC. NO.	BLOCK	LOT
11/2017	ED. CLAY	34842	172	13-15

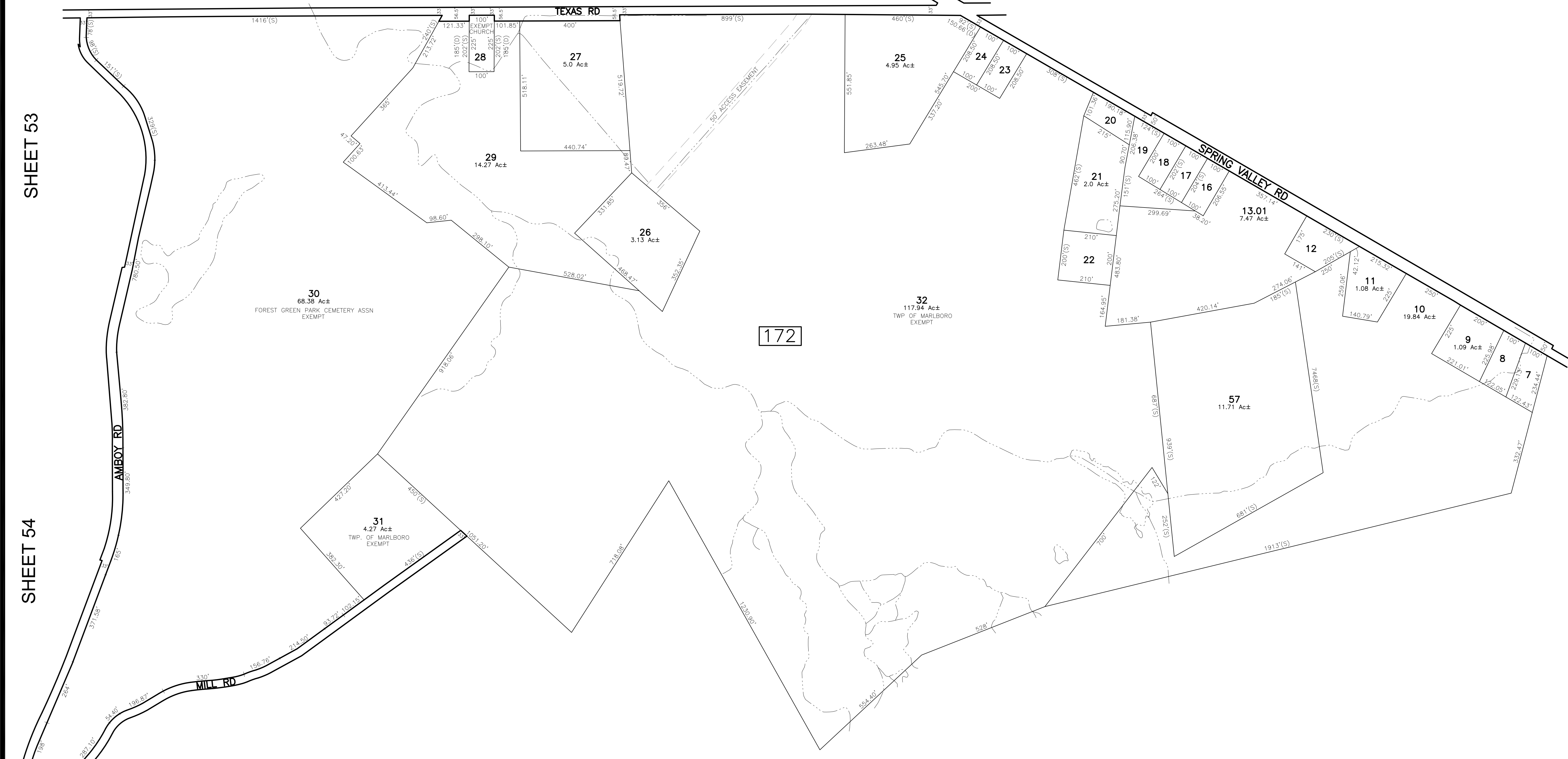

SHEET 49

SHEET 25

SHEET 26

SHEET 28

SHEET 47



SHEET 53

SHEET 54

SHEET 56

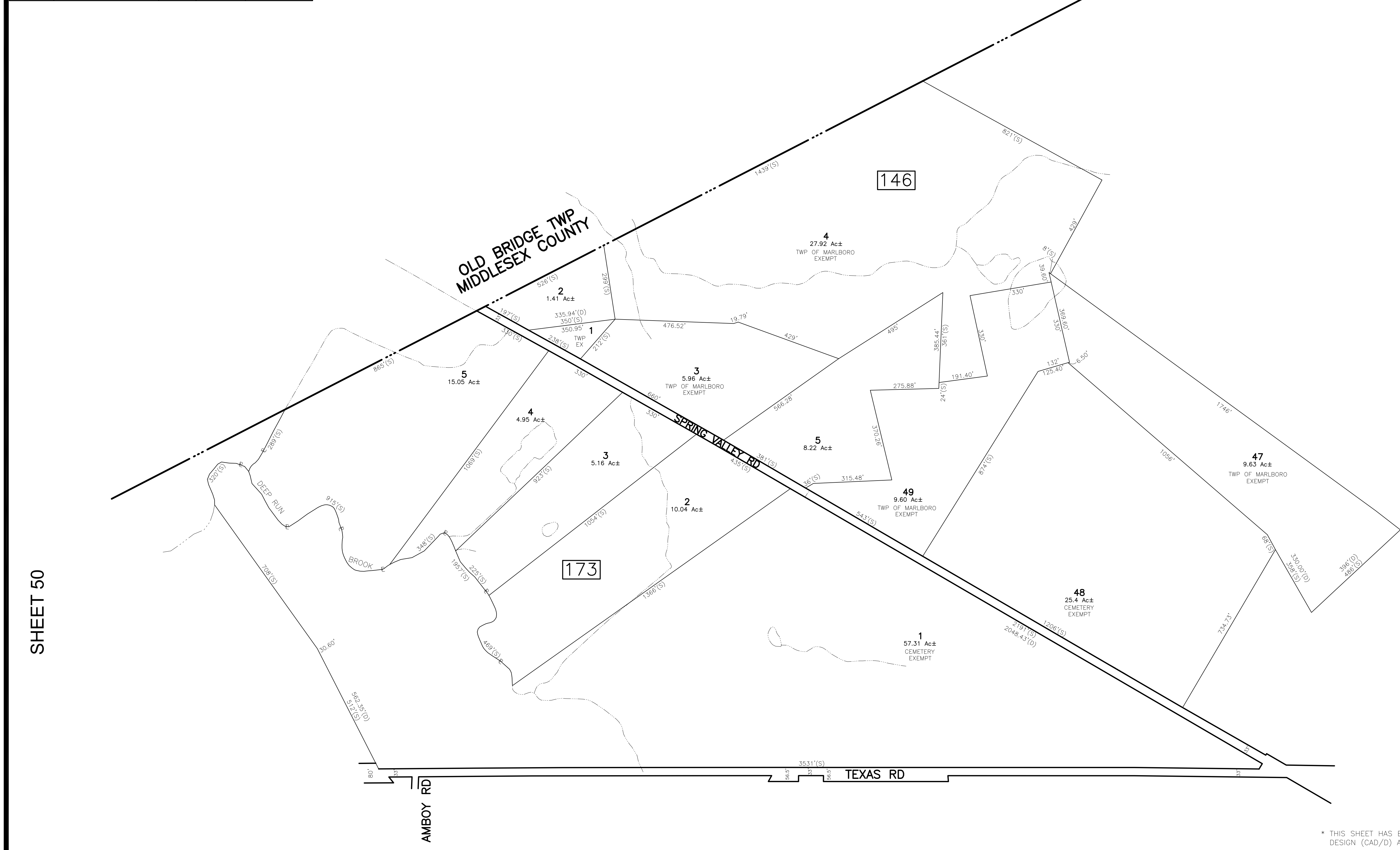

SHEET 47

* THIS SHEET HAS BEEN DRAWN USING COMPUTER AIDED DRAFTING/ DESIGN (CAD/D) AND COORDINATE GEOMETRY (COGO).

THIS MAP HAS BEEN GIVEN A FORMAL CERTIFICATION BY THE DIVISION OF TAXATION ON OCTOBER 24, 2008, SIGNED BY SANTO C. DiDONATO, CTA AND ASSIGNED SERIAL NUMBER 932

TAX MAP
TOWNSHIP OF MARLBORO
 MONMOUTH COUNTY
 SCALE: 1" = 200'
 NEW JERSEY
 DATE: JULY 2017
ARNOLD W. BARNETT
 PROFESSIONAL ENGINEER AND LAND SURVEYOR
 NEW JERSEY LICENSE NO. 14987
 215 BELLEVUE AVENUE
 HAMMONTON, NEW JERSEY 08037
 COAP 24GA27973300
 TO SHOW CONDITIONS AS OF NOVEMBER 2017

REVISIONS				
DATE	BY	LIC.NO	BLOCK	LOT



SHEET 50

SHEET 25

SHEET 53

SHEET 48

* THIS SHEET HAS BEEN DRAWN USING COMPUTER AIDED DRAFTING/ DESIGN (CAD/D) AND COORDINATE GEOMETRY (COGO).

THIS MAP HAS BEEN GIVEN A FORMAL CERTIFICATION BY THE DIVISION OF TAXATION ON OCTOBER 24, 2008, SIGNED BY SANTO C. DiDONATO, CTA AND ASSIGNED SERIAL NUMBER 932

TAX MAP
TOWNSHIP OF MARLBORO
 MONMOUTH COUNTY
 SCALE: 1" = 200'
 NEW JERSEY
 DATE: JULY 2017
ARNOLD W. BARNETT
 PROFESSIONAL ENGINEER AND LAND SURVEYOR
 NEW JERSEY LICENSE NO. 14987
 215 BELLEVUE AVENUE
 HAMMONTON, NEW JERSEY 08037
 CO#P 24GA27973300
 TO SHOW CONDITIONS AS OF NOVEMBER 2017

"TEXAS ROAD" CONDOMINIUMS
BLOCK 173 LOT 7

QUAL	STYLE	SQ. FT.	QUAL	STYLE	SQ. FT.	QUAL	STYLE	LEVEL	SQ. FT.
C0002	DEAUVILLE	1868	C0124	DEAUVILLE	1868	C0286	DEAUVILLE		1868
C0004	BRAEBURN	1543	C0126	BRAEBURN	1543	C0288	BRAEBURN		1543
C0006	COVENTRY	1676	C0128	COVENTRY	1676	C0290	COVENTRY		1676
C0008	BRAEBURN	1543	C0130	BRAEBURN	1543	C0292	BRAEBURN		1543
C0010	COVENTRY	1676	C0132	DEAUVILLE	1868	C0294	COVENTRY		1676
C0012	DEAUVILLE	1868	C0134	DEAUVILLE	1868	C0296	BRAEBURN		1543
C0014	DEAUVILLE	1868	C0136	BRAEBURN	1543	C0298	COVENTRY		1676
C0016	BRAEBURN	1543	C0138	COVENTRY	1676	C0300	DEAUVILLE		1868
C0018	COVENTRY	1676	C0180	BRAEBURN	1543	C0302	DEAUVILLE		1868
C0020	BRAEBURN	1543	C0182	COVENTRY	1676	C0304	BRAEBURN		1543
C0022	COVENTRY	1676	C0184	DEAUVILLE	1868	C0306	COVENTRY		1676
C0024	BRAEBURN	1543	C0186	DEAUVILLE	1868	C0308	BRAEBURN		1543
C0026	BRAEBURN	1543	C0188	BRAEBURN	1543	C0310	COVENTRY		1676
C0028	DEAUVILLE	1868	C0190	COVENTRY	1676	C0312	BRAEBURN		1543
C0030	DEAUVILLE	1868	C0192	BRAEBURN	1543	C0314	DEAUVILLE		1868
C0032	COVENTRY	1676	C0194	COVENTRY	1676	C0316	DEAUVILLE		1868
C0034	BRAEBURN	1543	C0196	DEAUVILLE	1868	C0318	COVENTRY		1676
C0036	DEAUVILLE	1868	C0198	DEAUVILLE	1868	C0320	BRAEBURN		1543
C0038	DEAUVILLE	1868	C0200	COVENTRY	1676	C0322	COVENTRY		1676
C0040	BRAEBURN	1543	C0202	BRAEBURN	1543	C0324	DEAUVILLE		1868
C0042	COVENTRY	1676	C0204	COVENTRY	1676	C0326	GLENWYCK 2	UPPER	1262
C0044	BRAEBURN	1543	C0206	BRAEBURN	1543	C0328	GLENWYCK 1	LOWER	1262
C0046	COVENTRY	1676	C0208	COVENTRY	1676	C0330	GLENWYCK 1	UPPER	1262
C0048	DEAUVILLE	1868	C0210	DEAUVILLE	1868	C0332	GLENWYCK 2	LOWER	1262
C0050	DEAUVILLE	1868	C0212	DEAUVILLE	1868	C0334	GLENWYCK 2	UPPER	1262
C0052	BRAEBURN	1543	C0214	BRAEBURN	1543	C0336	GLENWYCK 1	LOWER	1262
C0054	COVENTRY	1676	C0216	COVENTRY	1676	C0338	GLENWYCK 1	UPPER	1262
C0056	BRAEBURN	1543	C0218	BRAEBURN	1543	C0340	GLENWYCK 1	LOWER	1262
C0058	DEAUVILLE	1868	C0220	COVENTRY	1676	C0342	GLENWYCK 2	UPPER	1262
C0060	DEAUVILLE	1868	C0222	BRAEBURN	1543	C0344	GLENWYCK 1	LOWER	1262
C0062	BRAEBURN	1543	C0224	DEAUVILLE	1868	C0346	GLENWYCK 2	LOWER	1262
C0064	BRAEBURN	1543	C0226	DEAUVILLE	1868	C0348	GLENWYCK 1	UPPER	1262
C0066	COVENTRY	1676	C0228	COVENTRY	1676	C0350	GLENWYCK 2	LOWER	1262
C0068	COVENTRY	1676	C0230	BRAEBURN	1543	C0352	GLENWYCK 1	UPPER	1262
C0070	BRAEBURN	1543	C0232	COVENTRY	1676	C0354	GLENWYCK 2	LOWER	1262
C0072	BRAEBURN	1543	C0234	DEAUVILLE	1868	C0356	GLENWYCK 1	UPPER	1262
C0074	DEAUVILLE	1868	C0236	DEAUVILLE	1868	C0358	GLENWYCK 2	UPPER	1262
C0076	DEAUVILLE	1868	C0238	BRAEBURN	1543	C0360	GLENWYCK 2	LOWER	1262
C0078	BRAEBURN	1543	C0240	COVENTRY	1676	C0362	GLENWYCK 2	UPPER	1262
C0080	COVENTRY	1676	C0242	BRAEBURN	1543	C0364	GLENWYCK 1	LOWER	1262
C0082	BRAEBURN	1543	C0244	COVENTRY	1676	C0366	GLENWYCK 2	UPPER	1262
C0084	COVENTRY	1676	C0246	BRAEBURN	1543	C0368	GLENWYCK 1	LOWER	1262
C0086	DEAUVILLE	1868	C0248	DEAUVILLE	1868	C0370	GLENWYCK 2	UPPER	1262
C0088	DEAUVILLE	1868	C0250	DEAUVILLE	1868	C0372	GLENWYCK 1	LOWER	1262
C0090	BRAEBURN	1543	C0252	COVENTRY	1676	C0374	GLENWYCK 1	UPPER	1262
C0092	COVENTRY	1676	C0254	BRAEBURN	1543	C0376	GLENWYCK 1	LOWER	1262
C0094	BRAEBURN	1543	C0256	COVENTRY	1676	C0378	GLENWYCK 2	UPPER	1262
C0096	COVENTRY	1676	C0258	DEAUVILLE	1868	C0380	GLENWYCK 1	LOWER	1262
C0098	DEAUVILLE	1868	C0260	DEAUVILLE	1868	C0382	GLENWYCK 2	UPPER	1262
C0100	DEAUVILLE	1868	C0262	BRAEBURN	1543	C0384	GLENWYCK 1	LOWER	1262
C0102	COVENTRY	1676	C0264	COVENTRY	1676	C0386	GLENWYCK 2	UPPER	1262
C0104	BRAEBURN	1543	C0266	BRAEBURN	1543	C0388	GLENWYCK 1	LOWER	1262
C0106	COVENTRY	1676	C0268	COVENTRY	1676	C0390	GLENWYCK 2	LOWER	1262
C0108	BRAEBURN	1543	C0270	DEAUVILLE	1868	C0392	GLENWYCK 2	UPPER	1262
C0110	DEAUVILLE	1868	C0272	DEAUVILLE	1868	C0394	GLENWYCK 1	LOWER	1262
C0112	DEAUVILLE	1868	C0274	BRAEBURN	1543	C0396	GLENWYCK 1	UPPER	1262
C0114	COVENTRY	1676	C0276	COVENTRY	1676	C0398	GLENWYCK 1	LOWER	1262
C0116	BRAEBURN	1543	C0278	BRAEBURN	1543	C0400	GLENWYCK 2	UPPER	1262
C0118	COVENTRY	1676	C0280	COVENTRY	1676	C0402	GLENWYCK 1	LOWER	1262
C0120	BRAEBURN	1543	C0282	BRAEBURN	1543	C0404	GLENWYCK 2	UPPER	1262
C0122	DEAUVILLE	1868	C0284	DEAUVILLE	1868				

OLD BRIDGE TWP
MIDDLESEX COUNTY

SHEET 49

174

173

SHEET 51

SHEET 52

SHEET 53

REVISIONS				
DATE	BY	LIC. NO.	BLOCK	LOT

THIS MAP HAS BEEN GIVEN A FORMAL CERTIFICATION BY THE DIVISION OF TAXATION ON OCTOBER 24, 2008, SIGNED BY SANTO C. DiDONATO, CTA AND ASSIGNED SERIAL NUMBER 932

* THIS SHEET HAS BEEN DRAWN USING COMPUTER AIDED DRAFTING/ DESIGN (CAD/D) AND COORDINATE GEOMETRY (COGO).

TAX MAP
TOWNSHIP OF MARLBORO

MONMOUTH COUNTY
SCALE: 1" = 100'
NEW JERSEY
DATE: JULY 2017

ARNOLD W. BARNETT

PROFESSIONAL ENGINEER AND LAND SURVEYOR
NEW JERSEY LICENSE NO. 14987
215 BELLEVUE AVENUE
HAMMONTON, NEW JERSEY 08037
COAP 24GA27973300

TO SHOW CONDITIONS AS OF NOVEMBER 2017

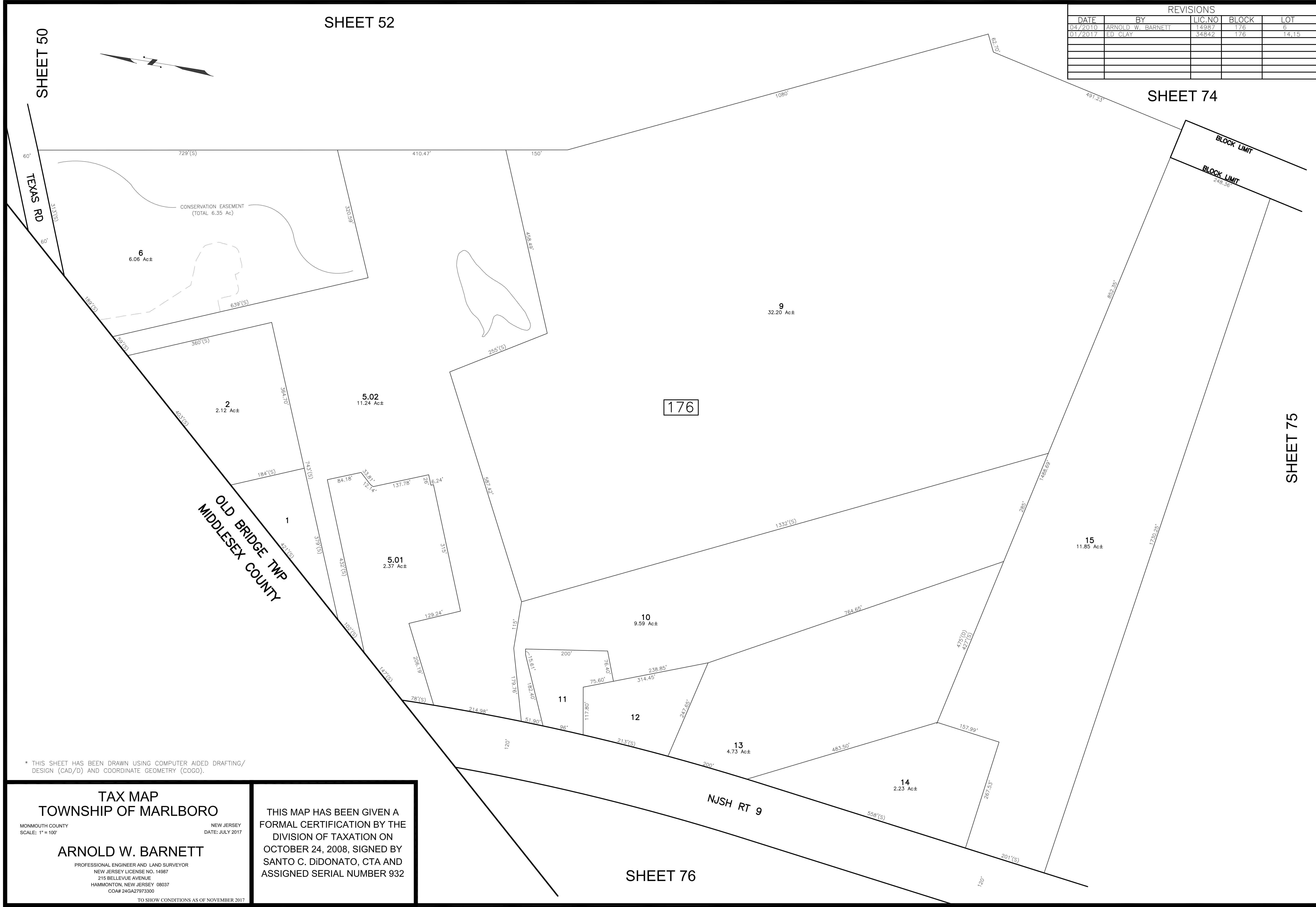
SHEET 52

REVISIONS				
DATE	BY	LIC. NO	BLOCK	LOT
04/2010	ARNOLD W. BARNETT	14987	176	6
01/2017	ED CLAY	34842	176	14,15

SHEET 74

SHEET 75

SHEET 76



* THIS SHEET HAS BEEN DRAWN USING COMPUTER AIDED DRAFTING/
DESIGN (CAD/D) AND COORDINATE GEOMETRY (COGO).

TAX MAP
TOWNSHIP OF MARLBORO

MONMOUTH COUNTY
SCALE: 1" = 100'

NEW JERSEY
DATE: JULY 2017

ARNOLD W. BARNETT
PROFESSIONAL ENGINEER AND LAND SURVEYOR
NEW JERSEY LICENSE NO. 14987
215 BELLEVUE AVENUE
HAMMONTON, NEW JERSEY 08037
COA# 24GA27973300

TO SHOW CONDITIONS AS OF NOVEMBER 2017

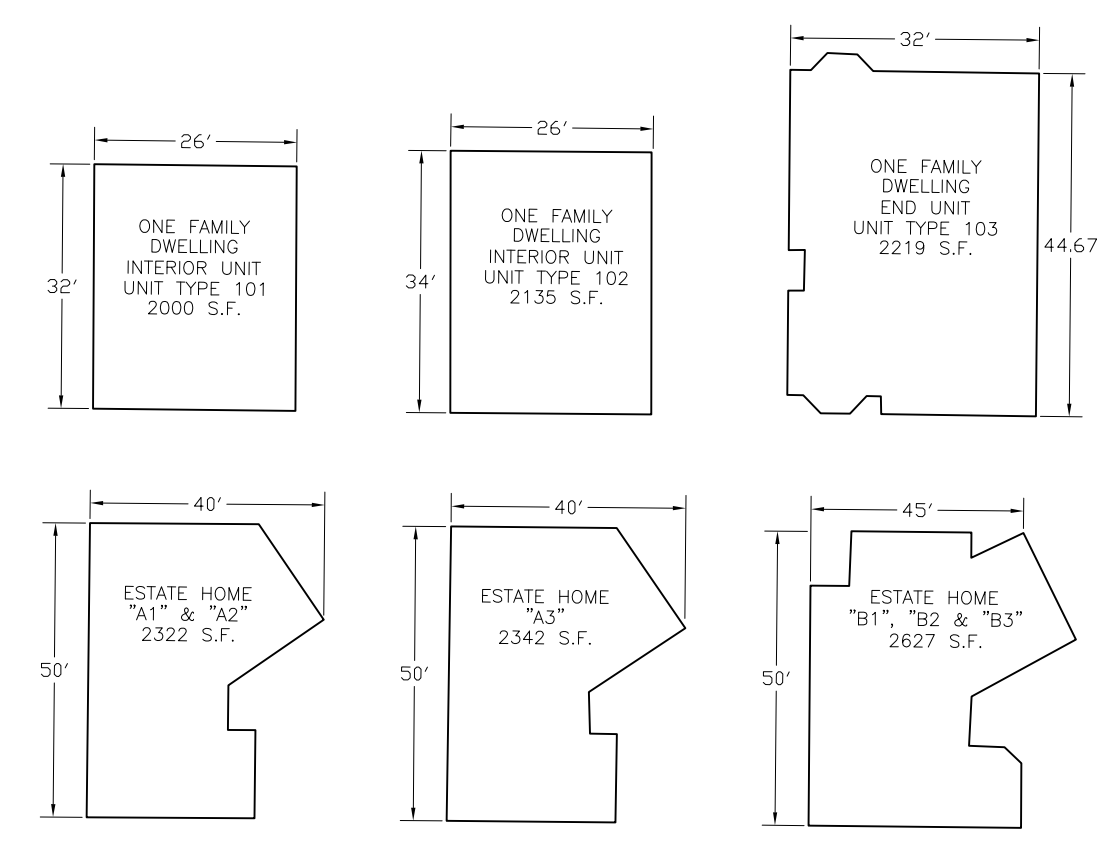
THIS MAP HAS BEEN GIVEN A
FORMAL CERTIFICATION BY THE
DIVISION OF TAXATION ON
OCTOBER 24, 2008, SIGNED BY
SANTO C. DIDONATO, CTA AND
ASSIGNED SERIAL NUMBER 932

TRIANGLE BUSINESS PARK
CONDOMINIUM
BLOCK 178
LOT 293

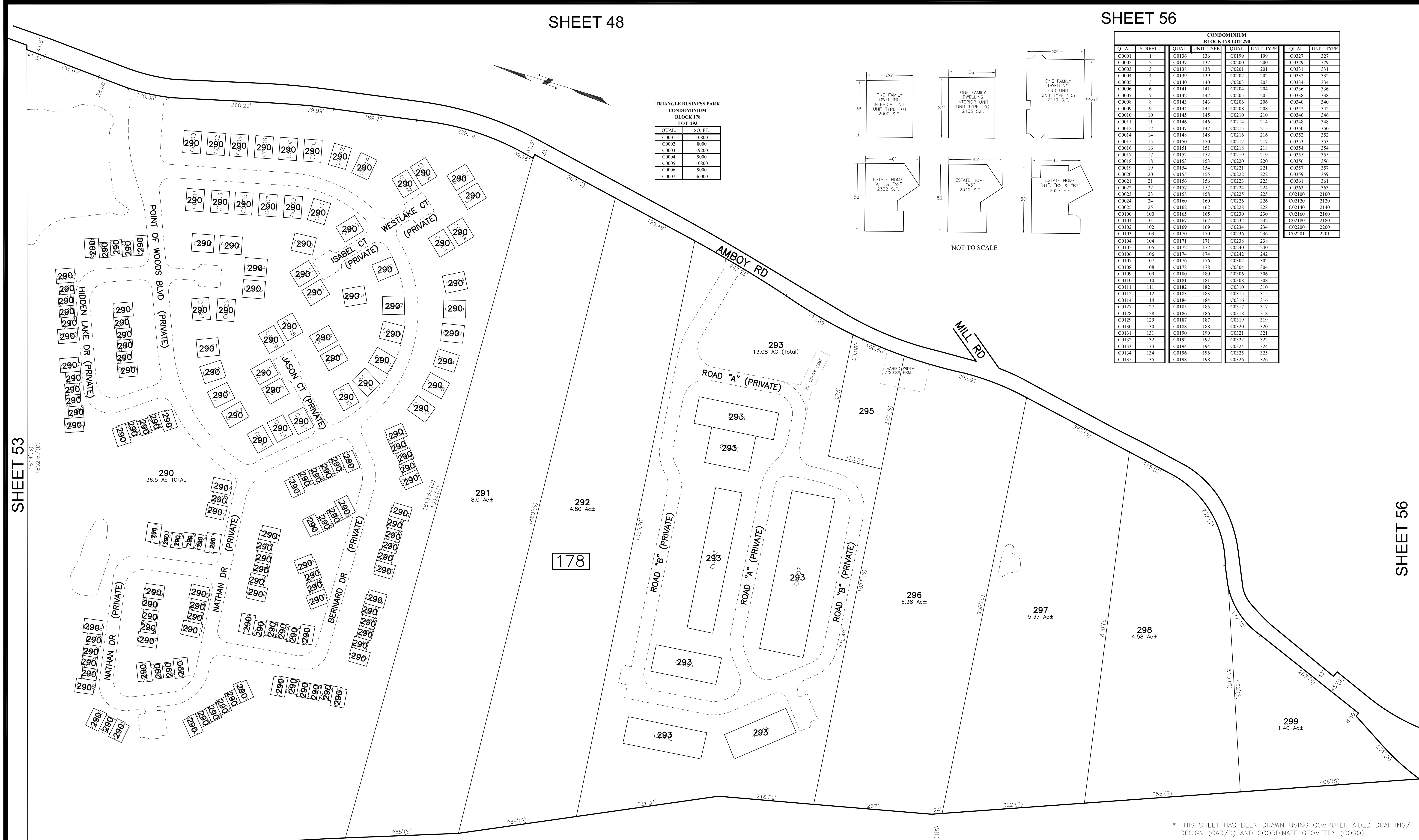
QUAL.	SQ. FT.
C0001	10800
C0002	8000
C0003	19200
C0004	9000
C0005	10800
C0006	9000
C0007	36000

CONDOMINIUM
BLOCK 178 LOT 290

QUAL.	STREET #	QUAL.	UNIT TYPE	QUAL.	UNIT TYPE	QUAL.	UNIT TYPE
C0001	1	C0136	136	C0199	199	C0337	337
C0002	2	C0137	137	C0200	200	C0339	339
C0003	3	C0138	138	C0201	201	C0331	331
C0004	4	C0139	139	C0202	202	C0332	332
C0005	5	C0140	140	C0203	203	C0334	334
C0006	6	C0141	141	C0204	204	C0336	336
C0007	7	C0142	142	C0205	205	C0338	338
C0008	8	C0143	143	C0206	206	C0340	340
C0009	9	C0144	144	C0208	208	C0342	342
C0010	10	C0145	145	C0210	210	C0346	346
C0011	11	C0146	146	C0214	214	C0348	348
C0012	12	C0147	147	C0215	215	C0350	350
C0014	14	C0148	148	C0216	216	C0352	352
C0015	15	C0150	150	C0217	217	C0353	353
C0016	16	C0151	151	C0218	218	C0354	354
C0017	17	C0152	152	C0219	219	C0355	355
C0018	18	C0153	153	C0220	220	C0356	356
C0019	19	C0154	154	C0221	221	C0357	357
C0020	20	C0155	155	C0222	222	C0359	359
C0021	21	C0156	156	C0223	223	C0361	361
C0022	22	C0157	157	C0224	224	C0363	363
C0023	23	C0158	158	C0225	225	C02100	2100
C0024	24	C0160	160	C0226	226	C02120	2120
C0028	28	C0162	162	C0228	228	C02140	2140
C0100	100	C0165	165	C0230	230	C02160	2160
C0101	101	C0167	167	C0232	232	C02180	2180
C0102	102	C0169	169	C0234	234	C02200	2200
C0103	103	C0170	170	C0236	236	C02201	2201
C0104	104	C0171	171	C0238	238		
C0105	105	C0172	172	C0240	240		
C0106	106	C0174	174	C0242	242		
C0107	107	C0176	176	C0302	302		
C0108	108	C0178	178	C0304	304		
C0109	109	C0180	180	C0306	306		
C0110	110	C0181	181	C0308	308		
C0111	111	C0182	182	C0310	310		
C0112	112	C0183	183	C0315	315		
C0114	114	C0184	184	C0316	316		
C0127	127	C0185	185	C0317	317		
C0128	128	C0186	186	C0318	318		
C0129	129	C0187	187	C0319	319		
C0130	130	C0188	188	C0320	320		
C0131	131	C0190	190	C0321	321		
C0132	132	C0192	192	C0323	323		
C0133	133	C0194	194	C0324	324		
C0134	134	C0196	196	C0325	325		
C0135	135	C0198	198	C0326	326		



NOT TO SCALE



SHEET 53

SHEET 56

* THIS SHEET HAS BEEN DRAWN USING COMPUTER AIDED DRAFTING/ DESIGN (CAD/D) AND COORDINATE GEOMETRY (COGO).

THIS MAP HAS BEEN GIVEN A FORMAL CERTIFICATION BY THE DIVISION OF TAXATION ON OCTOBER 24, 2008, SIGNED BY SANTO C. DiDONATO, CTA AND ASSIGNED SERIAL NUMBER 932

TAX MAP
TOWNSHIP OF MARLBORO

MONMOUTH COUNTY
SCALE: 1" = 100'

NEW JERSEY
DATE: JULY 2017

ARNOLD W. BARNETT
PROFESSIONAL ENGINEER AND LAND SURVEYOR
NEW JERSEY LICENSE NO. 14987
215 BELLEVUE AVENUE
HAMMONTON, NEW JERSEY 08037
COAP 24GA27973300

TO SHOW CONDITIONS AS OF NOVEMBER 2017

REVISIONS

DATE	BY	LIC. NO.	BLOCK	LOT
10/2008	ARNOLD W. BARNETT	14987	178	293,294
04/2010	ARNOLD W. BARNETT	14987	178	295,296

SHEET 55

REVISIONS				
DATE	BY	LIC. NO.	BLOCK	LOT
09/2011	CHARLES A. ATKINSON-ARH	33994	176.02	45-46

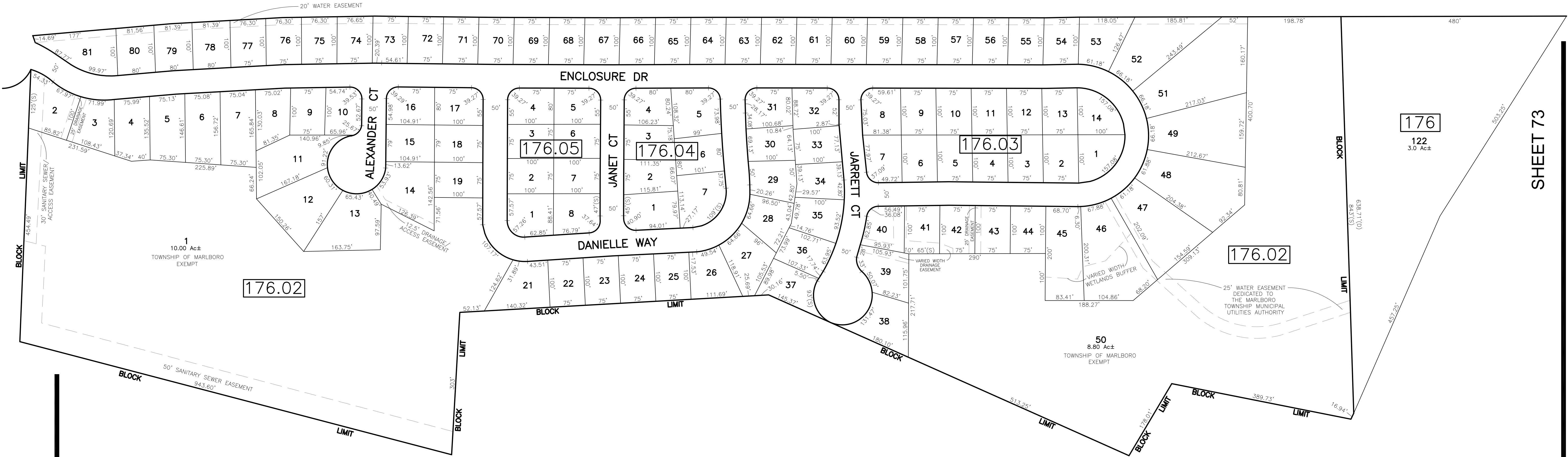
SHEET 54

SHEET 56

SHEET 53

AMBOY RD

NJSH ROUTE 18



SHEET 52

SHEET 73

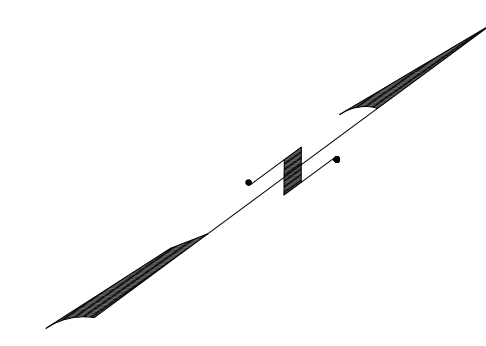
SHEET 52

SHEET 74

* THIS SHEET HAS BEEN DRAWN USING COMPUTER AIDED DRAFTING/ DESIGN (CAD/D) AND COORDINATE GEOMETRY (COGO).

THIS MAP HAS BEEN GIVEN A FORMAL CERTIFICATION BY THE DIVISION OF TAXATION ON OCTOBER 24, 2008, SIGNED BY SANTO C. DiDONATO, CTA AND ASSIGNED SERIAL NUMBER 932

TAX MAP
TOWNSHIP OF MARLBORO
 MONMOUTH COUNTY
 SCALE: 1" = 100'
 NEW JERSEY
 DATE: JULY 2017
ARNOLD W. BARNETT
 PROFESSIONAL ENGINEER AND LAND SURVEYOR
 NEW JERSEY LICENSE NO. 14987
 215 BELLEVUE AVENUE
 HAMMONTON, NEW JERSEY 08037
 COAP 24GA27973300
 TO SHOW CONDITIONS AS OF NOVEMBER 2017



REVISIONS				
DATE	BY	LIC.NO	BLOCK	LOT
03/2009	ARNOLD W. BARNETT	14987	R.O.W. Adjust	41
12/2009	ARNOLD W. BARNETT	14987	172	40.06-40.08
10/2012	CHARLES A. ATKINSON	33994	172	42-43
11/2017	ED CLAY	34842	172	40.02 & 47

SHEET 55

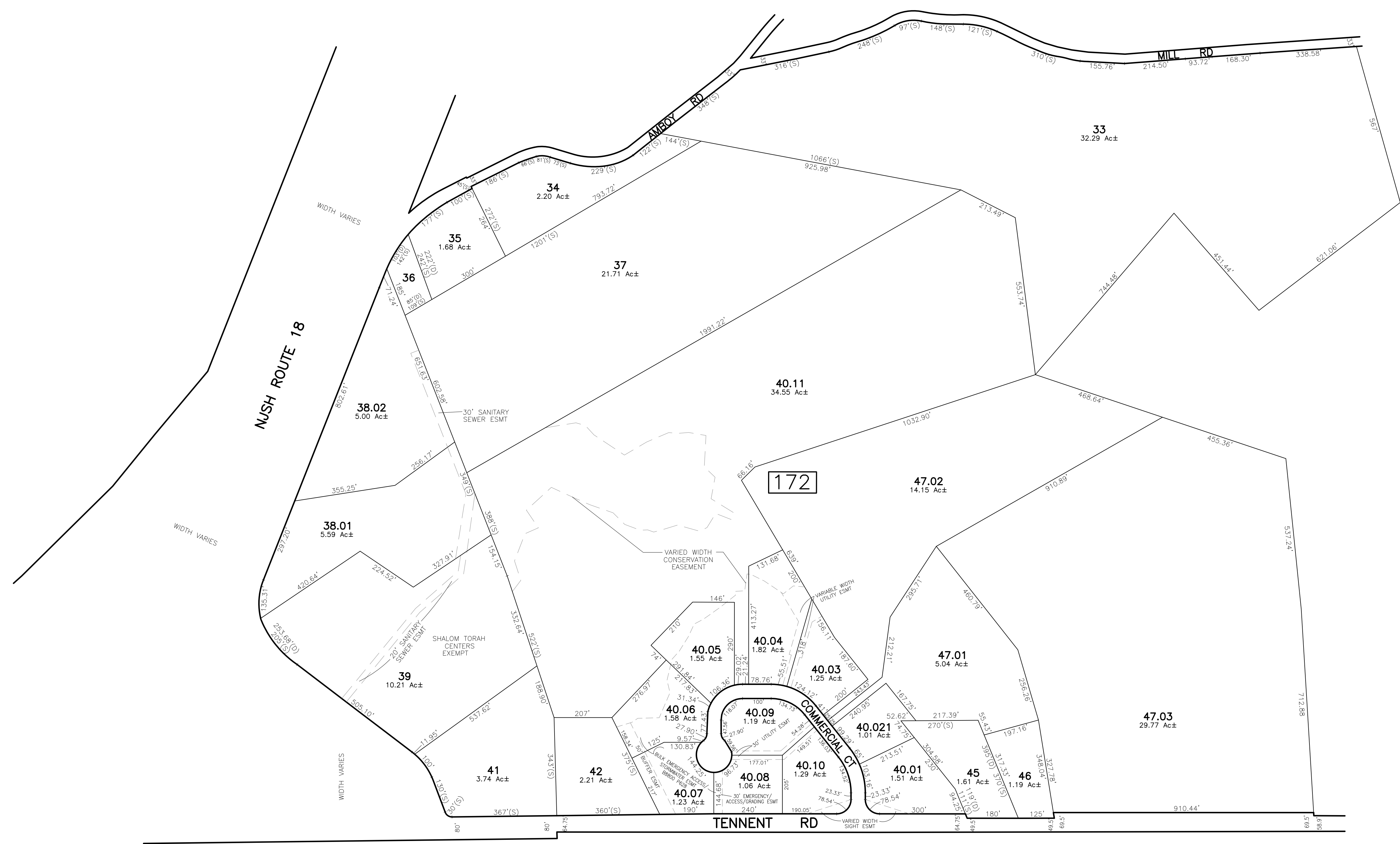
SHEET 54

SHEET 48

SHEET 73

SHEET 48

SHEET 47



* THIS SHEET HAS BEEN DRAWN USING COMPUTER AIDED DRAFTING/ DESIGN (CAD/D) AND COORDINATE GEOMETRY (COGO).

THIS MAP HAS BEEN GIVEN A FORMAL CERTIFICATION BY THE DIVISION OF TAXATION ON OCTOBER 24, 2008, SIGNED BY SANTO C. DiDONATO, CTA AND ASSIGNED SERIAL NUMBER 932


TAX MAP
TOWNSHIP OF MARLBORO
 MONMOUTH COUNTY
 SCALE: 1" = 200'
 NEW JERSEY
 DATE: JULY 2017
ARNOLD W. BARNETT
 PROFESSIONAL ENGINEER AND LAND SURVEYOR
 NEW JERSEY LICENSE NO. 14987
 215 BELLEVUE AVENUE
 HAMMONTON, NEW JERSEY 08037
 COAB 24GA27973300
 TO SHOW CONDITIONS AS OF NOVEMBER 2017

SHEET 57

REVISIONS				
DATE	BY	LIC. NO	BLOCK	LOT
05/2008	ARNOLD W. BARNETT	14987	180	88
10/2008	ARNOLD W. BARNETT	14987	180	88,02
09/2011	CHARLES A. ATKINSON	33994	180	6-8
10/2011	CHARLES A. ATKINSON	33994	180	8

SHEET 56

SHEET 47



SHEET 81

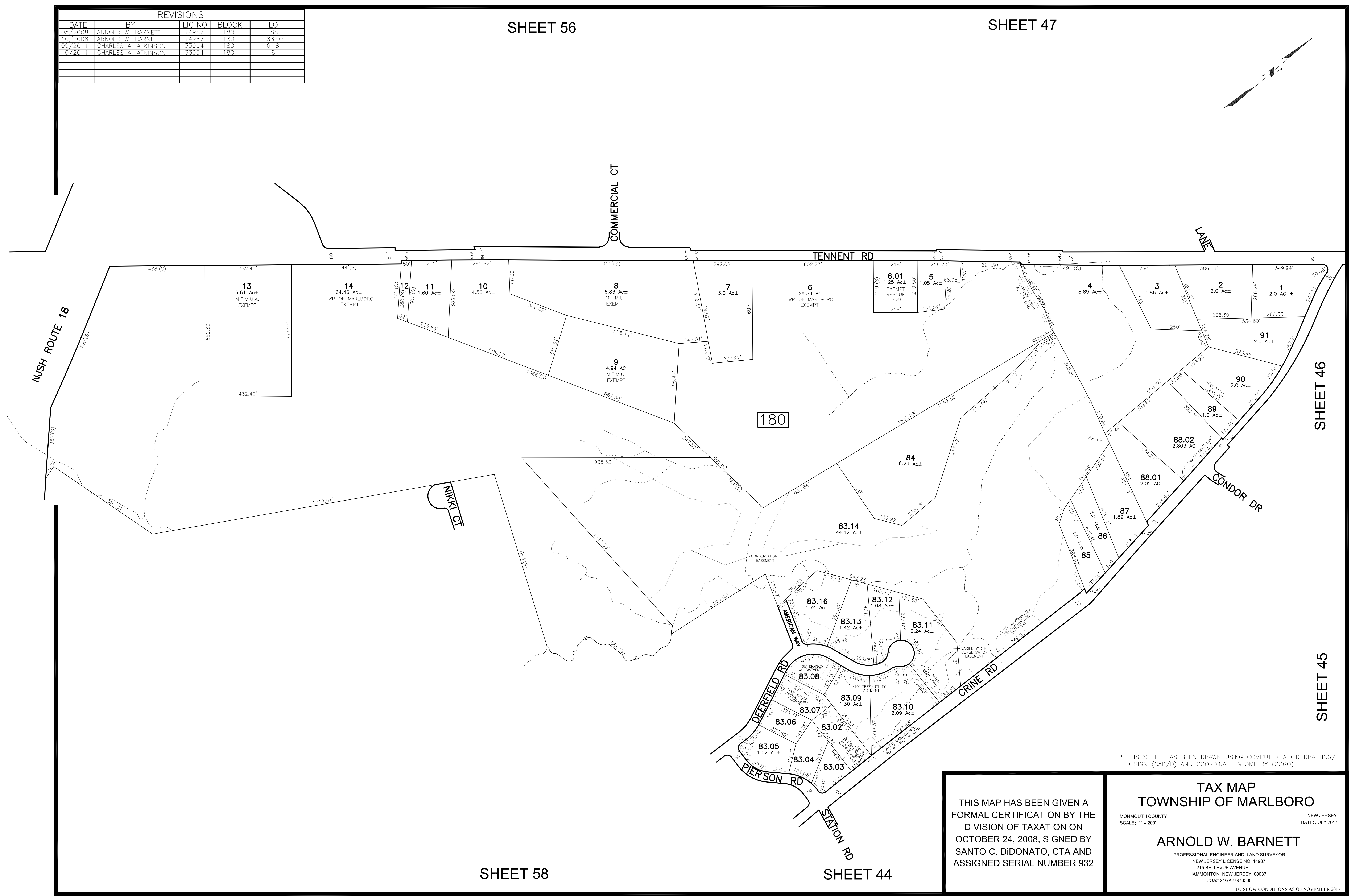
SHEET 72

SHEET 58

SHEET 44

SHEET 46

SHEET 45



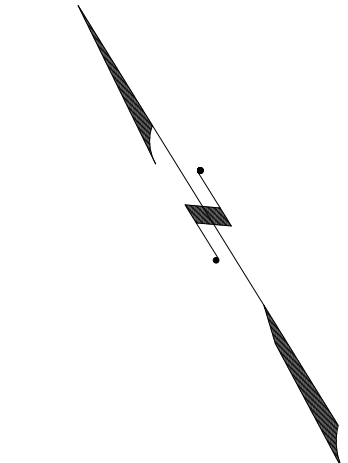
* THIS SHEET HAS BEEN DRAWN USING COMPUTER AIDED DRAFTING/ DESIGN (CAD/D) AND COORDINATE GEOMETRY (COGO).

THIS MAP HAS BEEN GIVEN A FORMAL CERTIFICATION BY THE DIVISION OF TAXATION ON OCTOBER 24, 2008, SIGNED BY SANTO C. DiDONATO, CTA AND ASSIGNED SERIAL NUMBER 932

TAX MAP
TOWNSHIP OF MARLBORO
 MONMOUTH COUNTY
 SCALE: 1" = 200'
 NEW JERSEY
 DATE: JULY 2017
ARNOLD W. BARNETT
 PROFESSIONAL ENGINEER AND LAND SURVEYOR
 NEW JERSEY LICENSE NO. 14987
 215 BELLEVUE AVENUE
 HAMMONTON, NEW JERSEY 08037
 COAP 24GA27973300
 TO SHOW CONDITIONS AS OF NOVEMBER 2017

REVISIONS				
DATE	BY	LIC. NO.	BLOCK	LOT
05/2008	ARNOLD W. BARNETT	14987	193.05	11,25,42
09/2008	ARNOLD W. BARNETT	14987	180	83.51,83.52
02/2011	CHARLES A. ATKINSON	33994	180	83.46,83.47

SHEET 44



SHEET 57

SHEET 72

SHEET 60

SHEET 59

SHEET 71

SHEET 70

* THIS SHEET HAS BEEN DRAWN USING COMPUTER AIDED DRAFTING DESIGN (CAD/D) AND COORDINATE GEOMETRY (COCO).

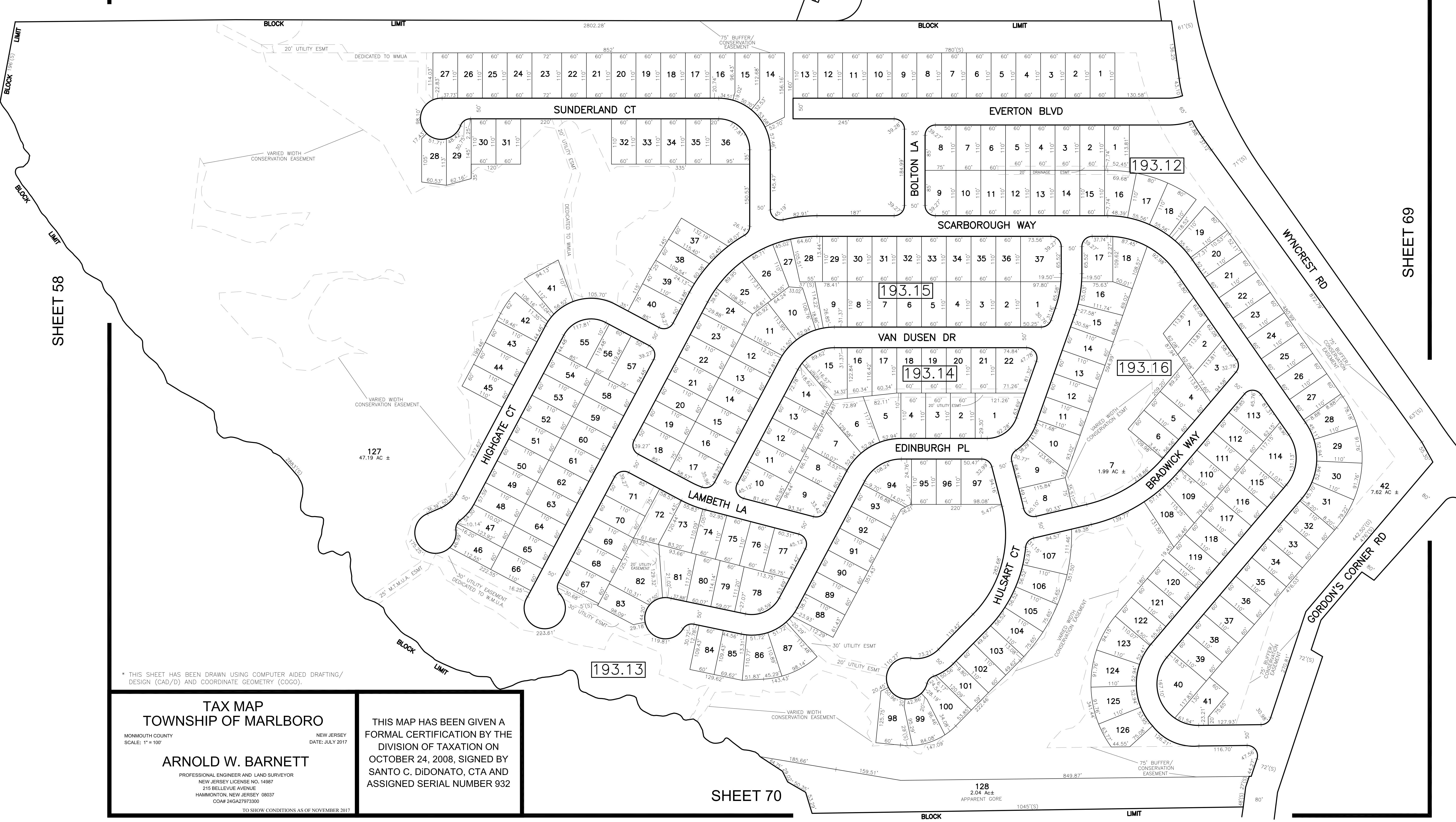
THIS MAP HAS BEEN GIVEN A FORMAL CERTIFICATION BY THE DIVISION OF TAXATION ON OCTOBER 24, 2008, SIGNED BY SANTO C. DiDONATO, CTA AND ASSIGNED SERIAL NUMBER 932

TAX MAP
TOWNSHIP OF MARLBORO
 MONMOUTH COUNTY
 SCALE: 1" = 200'
 NEW JERSEY
 DATE: JULY 2017
ARNOLD W. BARNETT
 PROFESSIONAL ENGINEER AND LAND SURVEYOR
 NEW JERSEY LICENSE NO. 14987
 215 BELLEVUE AVENUE
 HAMMONTON, NEW JERSEY 08037
 COAP 24GA2797300
 TO SHOW CONDITIONS AS OF NOVEMBER 2017

REVISIONS				
DATE	BY	LIC.NO	BLOCK	LOT

SHEET 60

BARN OWL RD



SHEET 69

SHEET 58

* THIS SHEET HAS BEEN DRAWN USING COMPUTER AIDED DRAFTING/ DESIGN (CAD/D) AND COORDINATE GEOMETRY (COGO).

TAX MAP
TOWNSHIP OF MARLBORO

MONMOUTH COUNTY
SCALE: 1" = 100'

NEW JERSEY
DATE: JULY 2017

ARNOLD W. BARNETT
PROFESSIONAL ENGINEER AND LAND SURVEYOR
NEW JERSEY LICENSE NO. 14987
215 BELLEVUE AVENUE
HAMMONTON, NEW JERSEY 08037
COA# 24GA27973300

TO SHOW CONDITIONS AS OF NOVEMBER 2017

THIS MAP HAS BEEN GIVEN A FORMAL CERTIFICATION BY THE DIVISION OF TAXATION ON OCTOBER 24, 2008, SIGNED BY SANTO C. DIDONATO, CTA AND ASSIGNED SERIAL NUMBER 932

SHEET 70

128
2.04 AC ±
APPARENT CORE

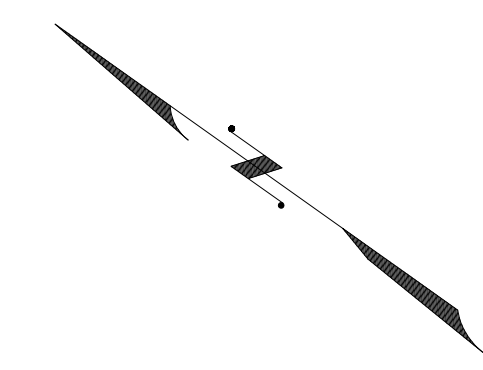
BLOCK

LIMIT

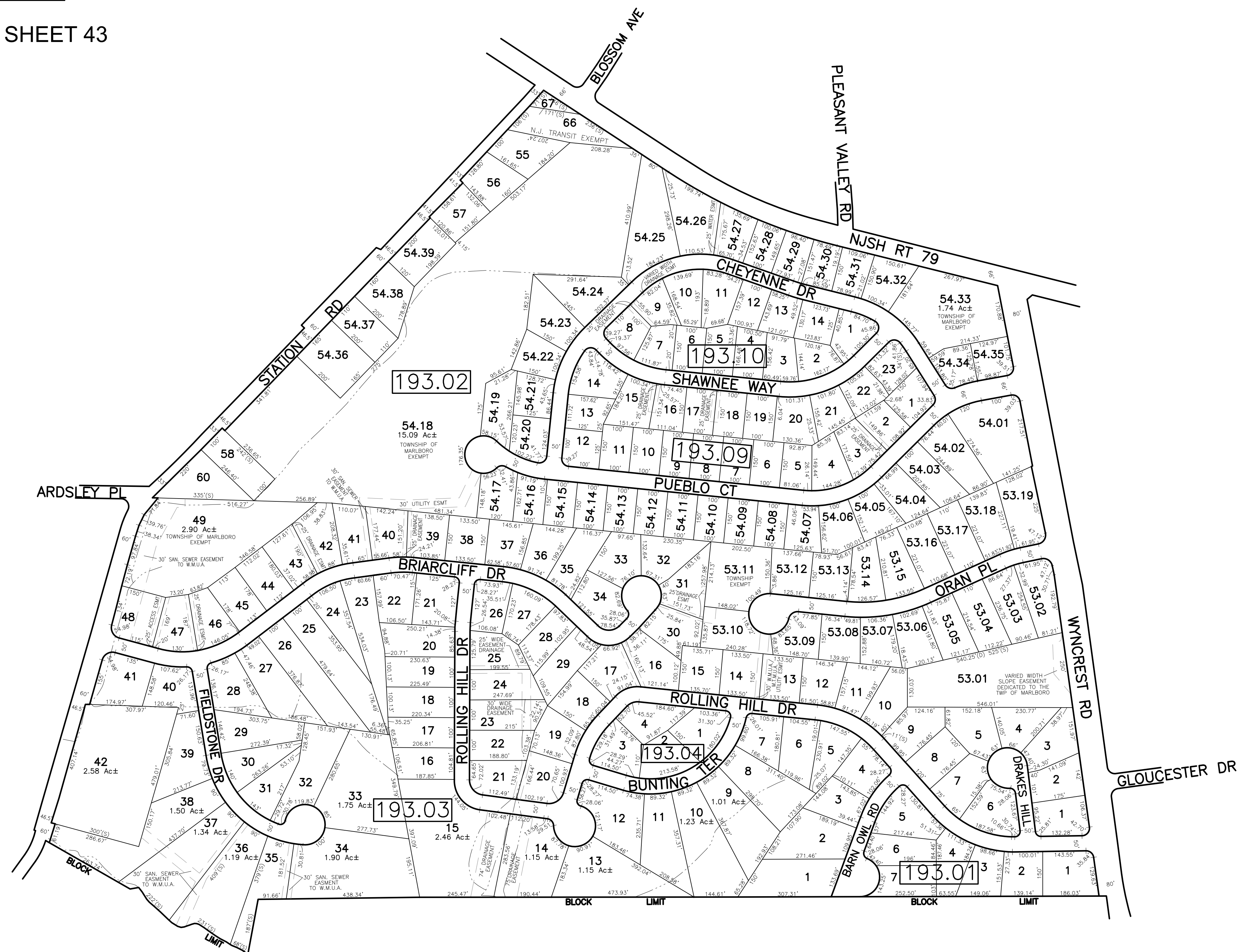
REVISIONS				
DATE	BY	LIC. NO.	BLOCK	LOT
09-2010	CHARLES A. ATKINSON	33994	193.02	57

SHEET 61

SHEET 67



SHEET 43



SHEET 44

SHEET 69

SHEET 58

SHEET 59

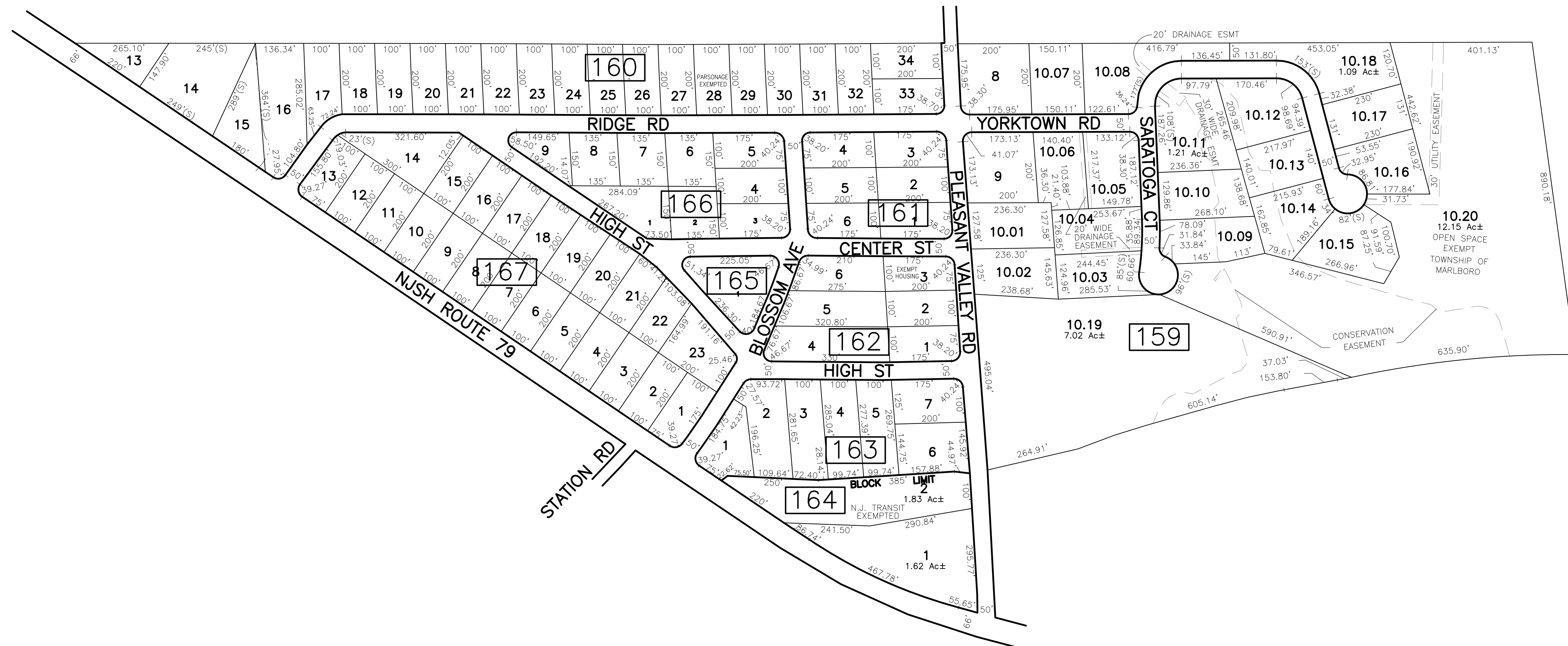
* THIS SHEET HAS BEEN DRAWN USING COMPUTER AIDED DRAFTING/ DESIGN (CAD/D) AND COORDINATE GEOMETRY (COGO).

THIS MAP HAS BEEN GIVEN A FORMAL CERTIFICATION BY THE DIVISION OF TAXATION ON OCTOBER 24, 2008, SIGNED BY SANTO C. DiDONATO, CTA AND ASSIGNED SERIAL NUMBER 932

TAX MAP
TOWNSHIP OF MARLBORO
 MONMOUTH COUNTY
 SCALE: 1" = 200'
 NEW JERSEY
 DATE: JULY 2017
ARNOLD W. BARNETT
 PROFESSIONAL ENGINEER AND LAND SURVEYOR
 NEW JERSEY LICENSE NO. 14987
 215 BELLEVUE AVENUE
 HAMMONTON, NEW JERSEY 08037
 COAP 24GA27973300
 TO SHOW CONDITIONS AS OF NOVEMBER 2017

REVISIONS				
DATE	BY	LIC. NO.	BLOCK	LOT

SHEET 43



SHEET 66

SHEET 67

SHEET 69

SHEET 44

SHEET 60

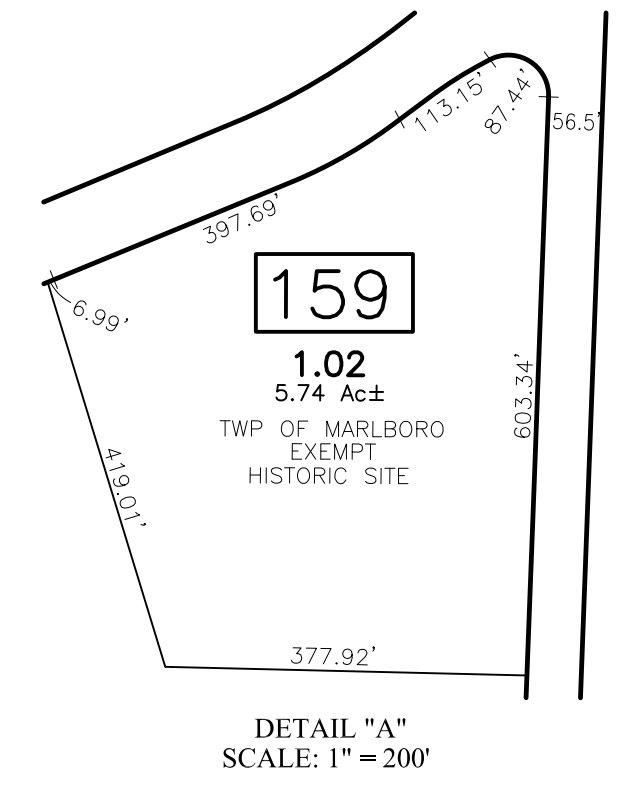
THIS MAP HAS BEEN GIVEN A FORMAL CERTIFICATION BY THE DIVISION OF TAXATION ON OCTOBER 24, 2008, SIGNED BY SANTO C. DiDONATO, CTA AND ASSIGNED SERIAL NUMBER 932

TAX MAP
TOWNSHIP OF MARLBORO
 MONMOUTH COUNTY
 SCALE: 1" = 200'
 NEW JERSEY
 DATE: JULY 2017
ARNOLD W. BARNETT
 PROFESSIONAL ENGINEER AND LAND SURVEYOR
 NEW JERSEY LICENSE NO. 14987
 215 BELLEVUE AVENUE
 HAMMONTON, NEW JERSEY 08037
 CO#P 24GA27973300
 TO SHOW CONDITIONS AS OF NOVEMBER 2017

* THIS SHEET HAS BEEN DRAWN USING COMPUTER AIDED DRAFTING/ DESIGN (CAD/D) AND COORDINATE GEOMETRY (COGO).

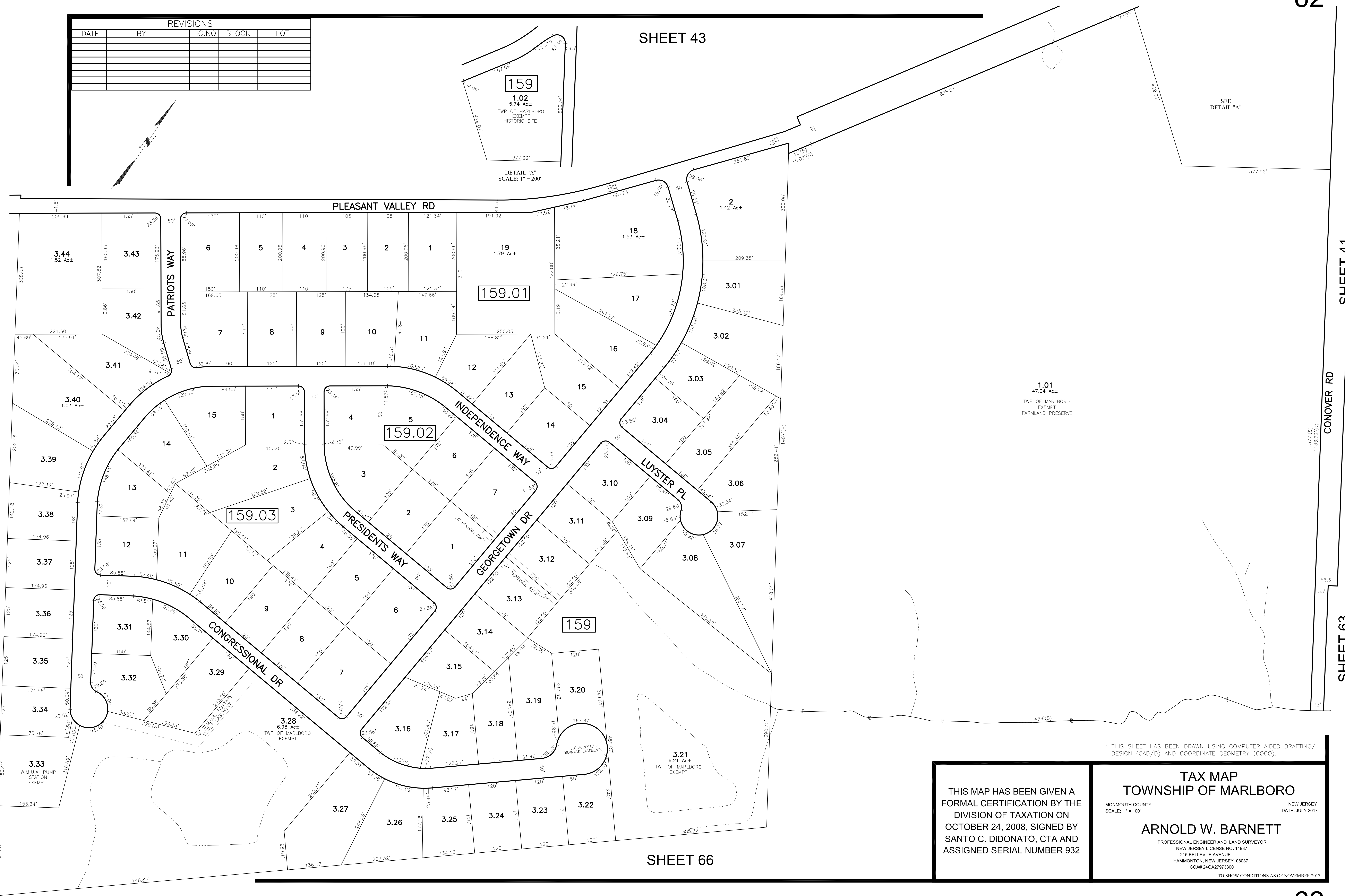
REVISIONS				
DATE	BY	LIC.NO	BLOCK	LOT

SHEET 43



SEE DETAIL "A"

SHEET 66



SHEET 66

SHEET 41

CONOVER RD

SHEET 63

* THIS SHEET HAS BEEN DRAWN USING COMPUTER AIDED DRAFTING/ DESIGN (CAD/D) AND COORDINATE GEOMETRY (COGO).

THIS MAP HAS BEEN GIVEN A FORMAL CERTIFICATION BY THE DIVISION OF TAXATION ON OCTOBER 24, 2008, SIGNED BY SANTO C. DiDONATO, CTA AND ASSIGNED SERIAL NUMBER 932

TAX MAP
TOWNSHIP OF MARLBORO

MONMOUTH COUNTY
SCALE: 1" = 100'

NEW JERSEY
DATE: JULY 2017

ARNOLD W. BARNETT

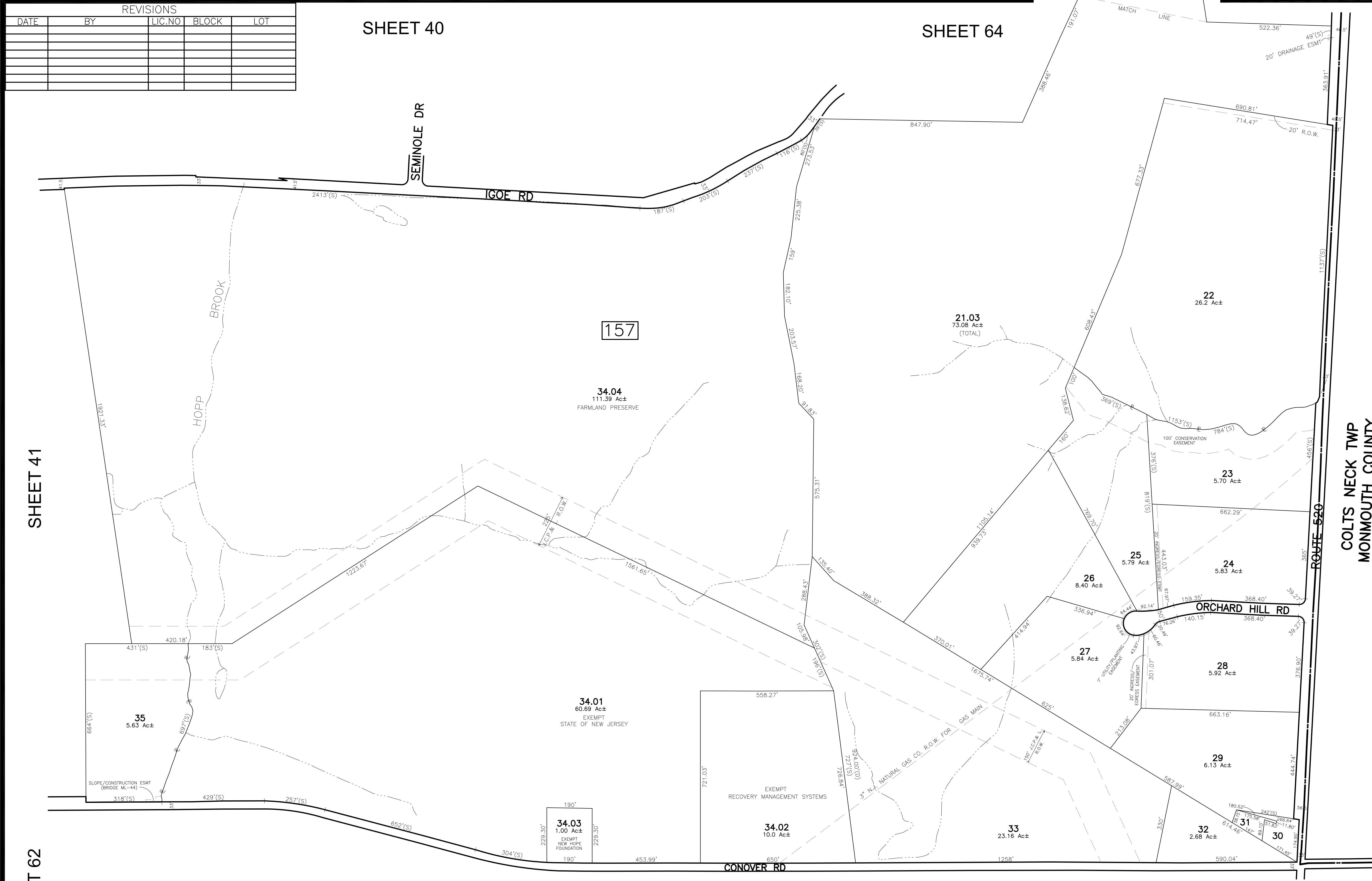
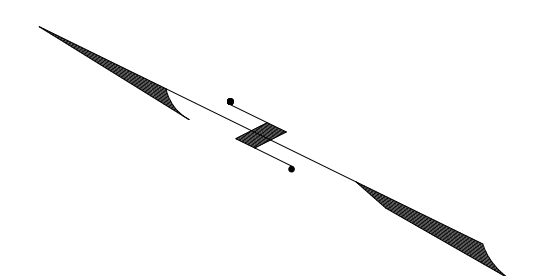
PROFESSIONAL ENGINEER AND LAND SURVEYOR
NEW JERSEY LICENSE NO. 14987
215 BELLEVUE AVENUE
HAMMONTON, NEW JERSEY 08037
COAP 24GA27973300

TO SHOW CONDITIONS AS OF NOVEMBER 2017

REVISIONS				
DATE	BY	LIC. NO.	BLOCK	LOT

SHEET 40

SHEET 64



SHEET 41

SHEET 62

COLTS NECK TWP
MONMOUTH COUNTY

SHEET 66

* THIS SHEET HAS BEEN DRAWN USING COMPUTER AIDED DRAFTING/ DESIGN (CAD/D) AND COORDINATE GEOMETRY (COGO).

THIS MAP HAS BEEN GIVEN A FORMAL CERTIFICATION BY THE DIVISION OF TAXATION ON OCTOBER 24, 2008, SIGNED BY SANTO C. DiDONATO, CTA AND ASSIGNED SERIAL NUMBER 932

TAX MAP
TOWNSHIP OF MARLBORO

MONMOUTH COUNTY
SCALE: 1" = 200'

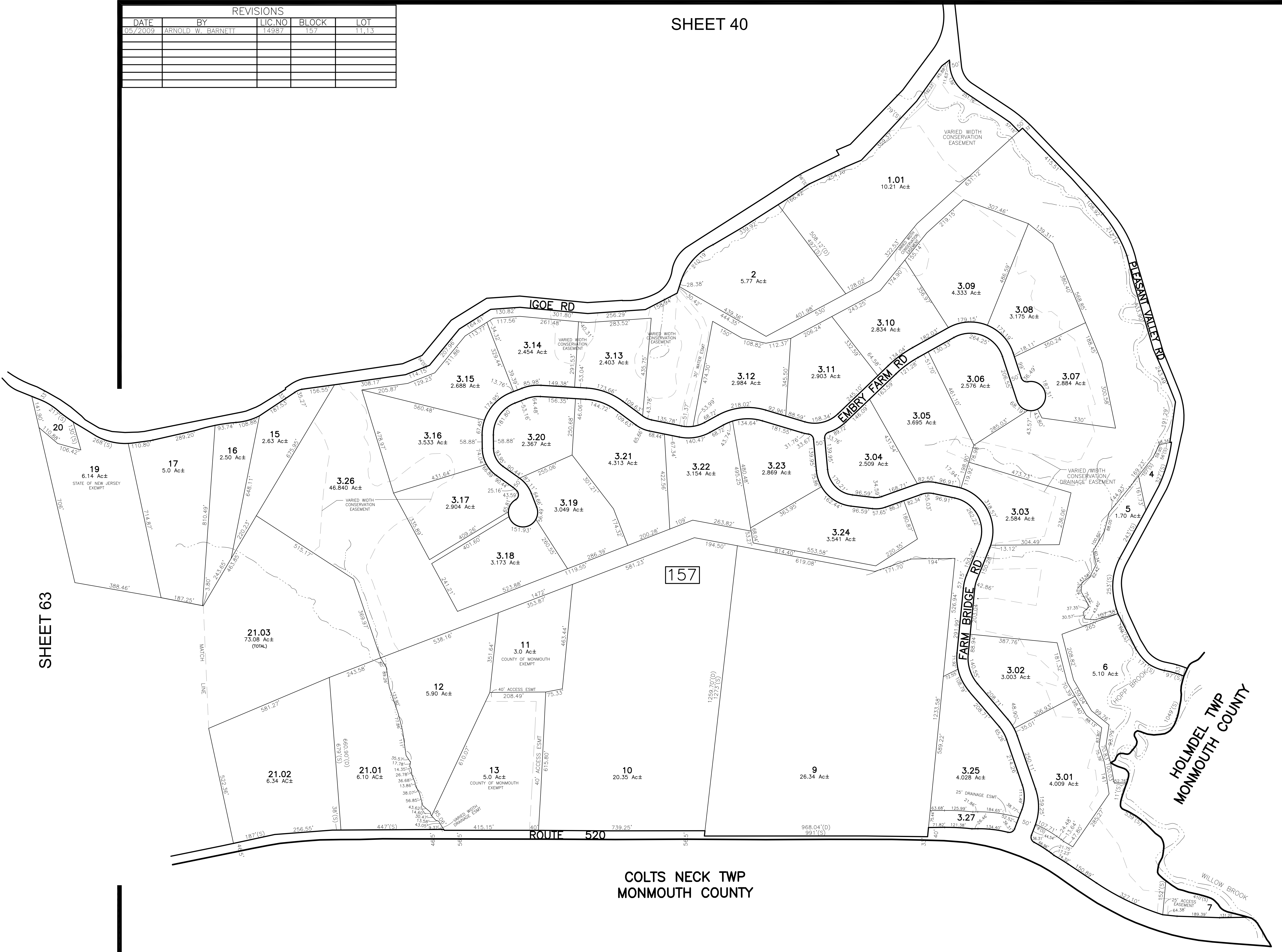

NEW JERSEY
DATE: JULY 2017

ARNOLD W. BARNETT
PROFESSIONAL ENGINEER AND LAND SURVEYOR
NEW JERSEY LICENSE NO. 14987
215 BELLEVUE AVENUE
HAMMONTON, NEW JERSEY 08037
COAP 24GA27973300

TO SHOW CONDITIONS AS OF NOVEMBER 2017

REVISIONS				
DATE	BY	LIC. NO.	BLOCK	LOT
05/2009	ARNOLD W. BARNETT	14987	157	11,13

SHEET 40



SHEET 63

SHEET 39

COLTS NECK TWP
MONMOUTH COUNTY

HOLMDEL TWP
MONMOUTH COUNTY

THIS MAP HAS BEEN GIVEN A
FORMAL CERTIFICATION BY THE
DIVISION OF TAXATION ON
OCTOBER 24, 2008, SIGNED BY
SANTO C. DIDONATO, CTA AND
ASSIGNED SERIAL NUMBER 932

TAX MAP
TOWNSHIP OF MARLBORO
MONMOUTH COUNTY
SCALE: 1" = 200'
NEW JERSEY
DATE: JULY 2017
ARNOLD W. BARNETT
PROFESSIONAL ENGINEER AND LAND SURVEYOR
NEW JERSEY LICENSE NO. 14987
215 BELLEVUE AVENUE
HAMMONTON, NEW JERSEY 08037
COAP 24GA27973300
TO SHOW CONDITIONS AS OF NOVEMBER 2017

* THIS SHEET HAS BEEN DRAWN USING COMPUTER AIDED DRAFTING/ DESIGN (CAD/D) AND COORDINATE GEOMETRY (COGO).

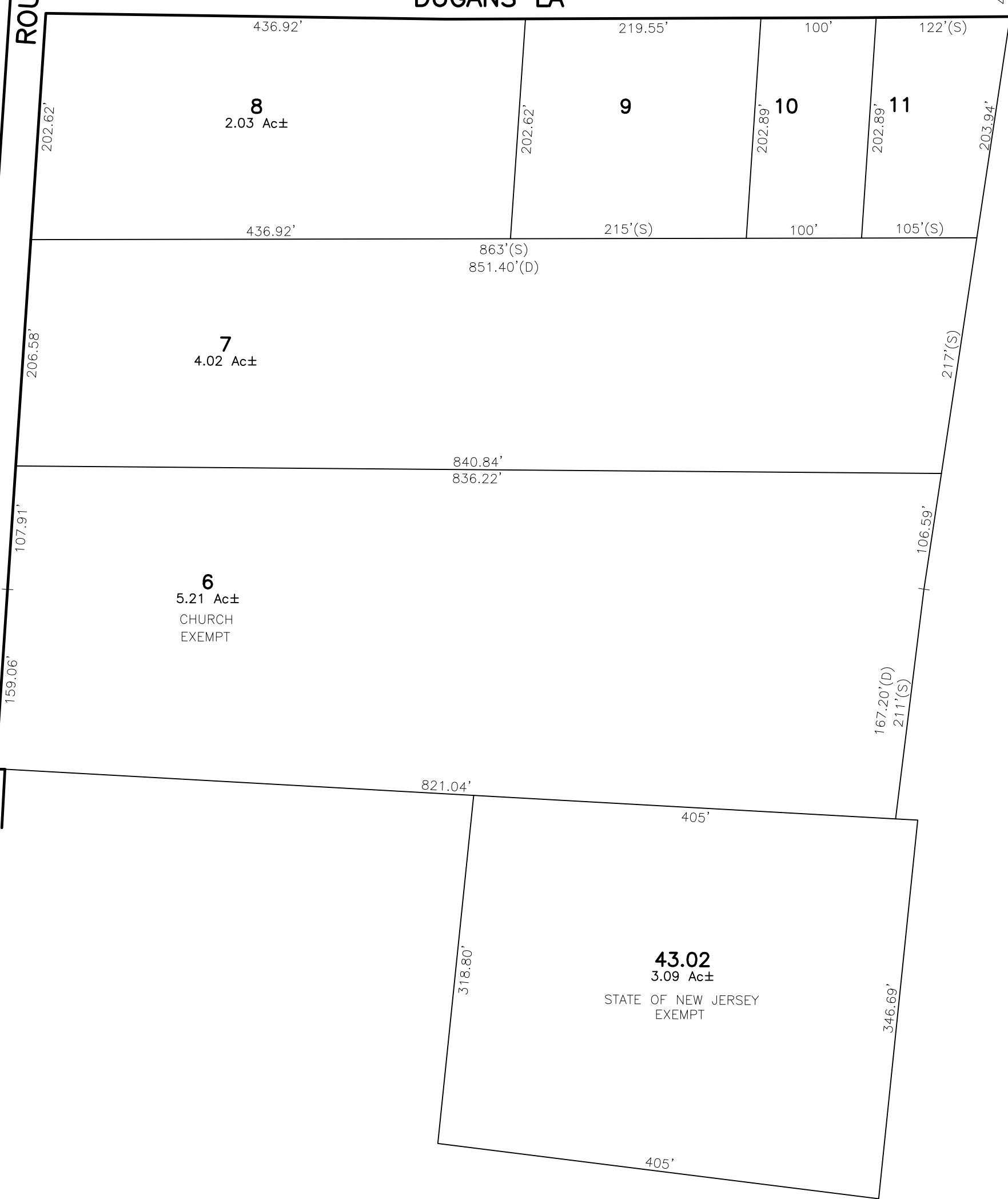
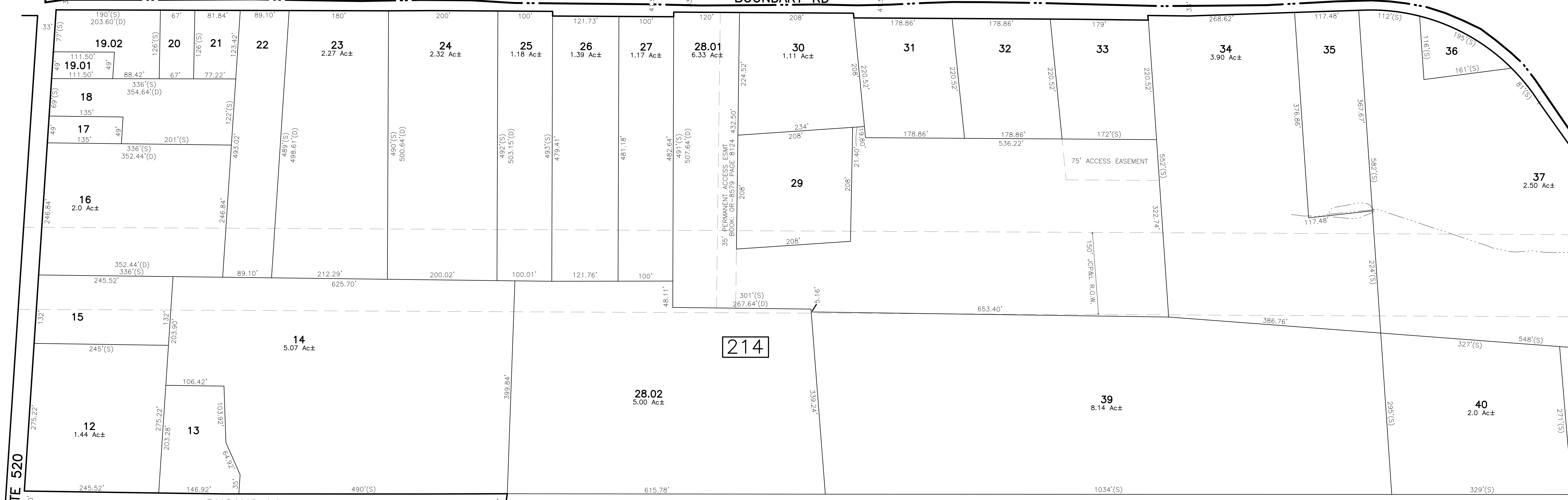
COLTS NECK TWP
MONMOUTH COUNTY

BOUNDARY RD

SHEET 63

SHEET 66

SHEET 66



SHEET 66

* THIS SHEET HAS BEEN DRAWN USING COMPUTER AIDED DRAFTING/
DESIGN (CAD/D) AND COORDINATE GEOMETRY (COGO).

THIS MAP HAS BEEN GIVEN A
FORMAL CERTIFICATION BY THE
DIVISION OF TAXATION ON
OCTOBER 24, 2008, SIGNED BY
SANTO C. DiDONATO, CTA AND
ASSIGNED SERIAL NUMBER 932

TAX MAP
TOWNSHIP OF MARLBORO

MONMOUTH COUNTY
SCALE: 1" = 100'

NEW JERSEY
DATE: JULY 2017

ARNOLD W. BARNETT
PROFESSIONAL ENGINEER AND LAND SURVEYOR
NEW JERSEY LICENSE NO. 14987
215 BELLEVUE AVENUE
HAMMONTON, NEW JERSEY 08037
COAP 24GA27973300

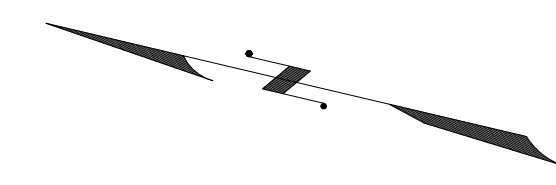
TO SHOW CONDITIONS AS OF NOVEMBER 2017

REVISIONS				
DATE	BY	LIC. NO.	BLOCK	LOT
11/29/08	ARNOLD W. BARNETT	14987	214	28.01-28.02
2/2/11	CHARLES A. ATKINSON	33994	214	28.01

REVISIONS				
DATE	BY	LIC.NO	BLOCK	LOT

SHEET 63

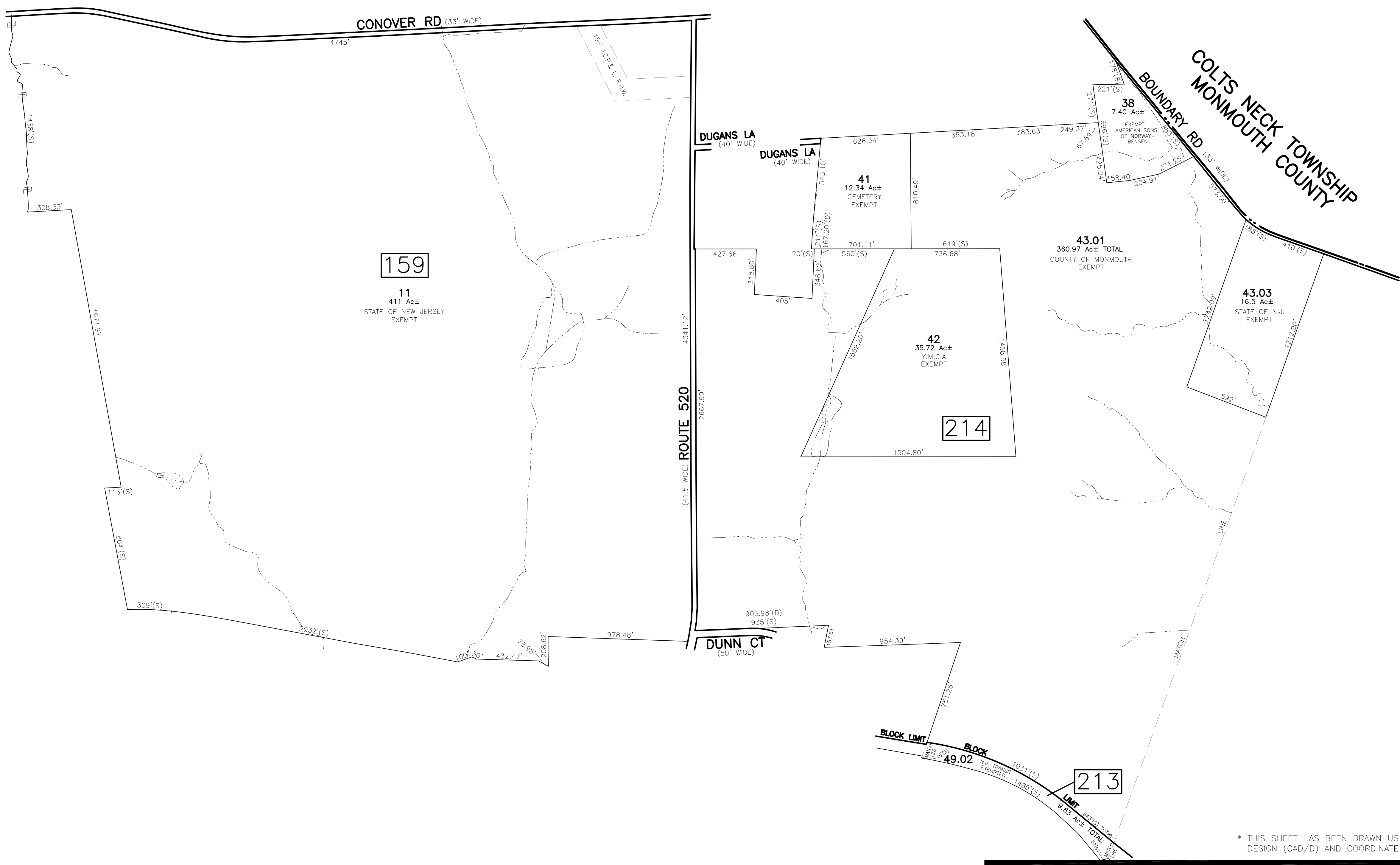
SHEET 65



SHEET 62

SHEET 61

SHEET 91



* THIS SHEET HAS BEEN DRAWN USING COMPUTER AIDED DRAFTING/ DESIGN (CAD/D) AND COORDINATE GEOMETRY (COGO).

THIS MAP HAS BEEN GIVEN A FORMAL CERTIFICATION BY THE DIVISION OF TAXATION ON OCTOBER 24, 2008, SIGNED BY SANTO C. DIDONATO, CTA AND ASSIGNED SERIAL NUMBER 932

TAX MAP
TOWNSHIP OF MARLBORO
 MONMOUTH COUNTY
 SCALE: 1" = 400'
 NEW JERSEY
 DATE: JULY 2017
ARNOLD W. BARNETT
 PROFESSIONAL ENGINEER AND LAND SURVEYOR
 NEW JERSEY LICENSE NO. 14987
 215 BELLEVUE AVENUE
 HAMMONTON, NEW JERSEY 08037
 COAP 24GA27973300
 TO SHOW CONDITIONS AS OF NOVEMBER 2017

SHEET 67

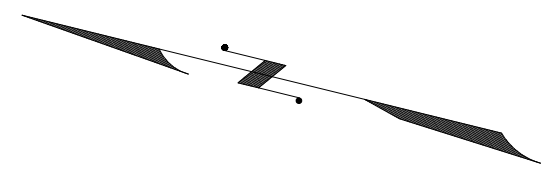
SHEET 68

SHEET 90

SHEET 89

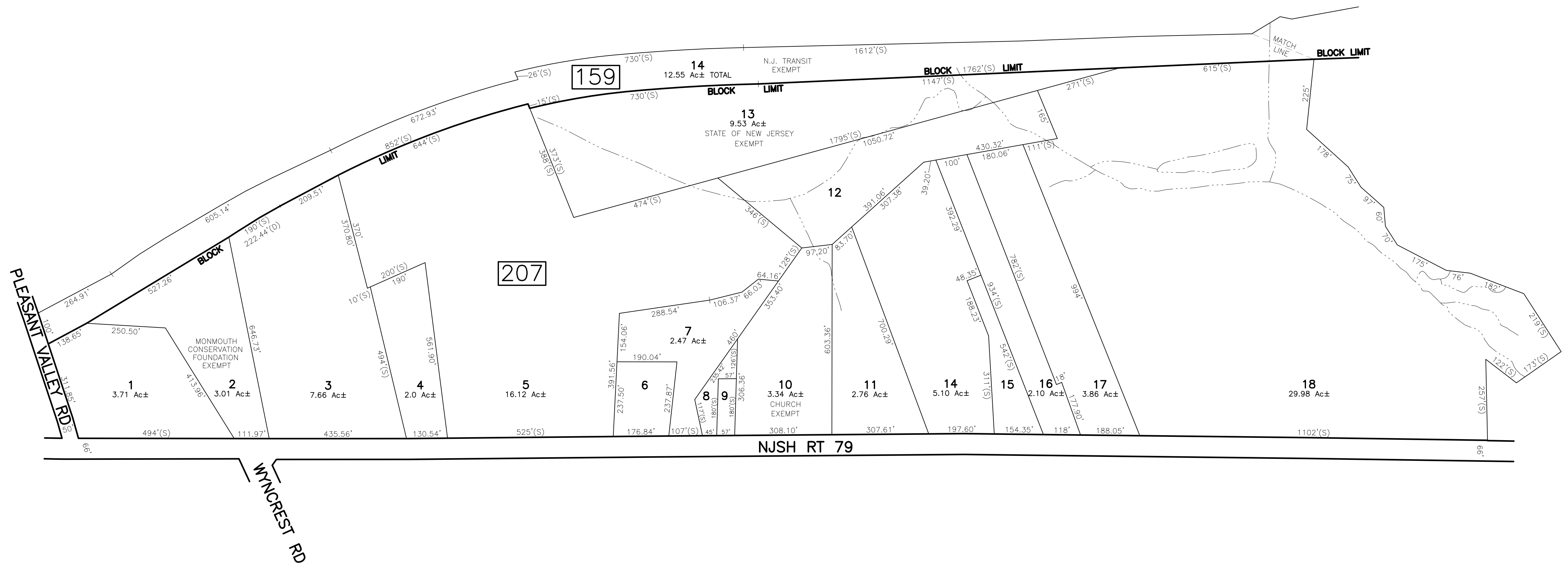
REVISIONS				
DATE	BY	LIC.NO	BLOCK	LOT

SHEET 66



SHEET 61

SHEET 68



* THIS SHEET HAS BEEN DRAWN USING COMPUTER AIDED DRAFTING/ DESIGN (CAD/D) AND COORDINATE GEOMETRY (COGO).

SHEET 60

SHEET 69

THIS MAP HAS BEEN GIVEN A FORMAL CERTIFICATION BY THE DIVISION OF TAXATION ON OCTOBER 24, 2008, SIGNED BY SANTO C. DiDONATO, CTA AND ASSIGNED SERIAL NUMBER 932

TAX MAP
TOWNSHIP OF MARLBORO
 MONMOUTH COUNTY
 SCALE: 1" = 200'
 NEW JERSEY
 DATE: JULY 2017
ARNOLD W. BARNETT
 PROFESSIONAL ENGINEER AND LAND SURVEYOR
 NEW JERSEY LICENSE NO. 14987
 215 BELLEVUE AVENUE
 HAMMONTON, NEW JERSEY 08037
 CO#P 24GA27973300
 TO SHOW CONDITIONS AS OF NOVEMBER 2017

REVISIONS				
DATE	BY	LIC.NO	BLOCK	LOT

SHEET 67

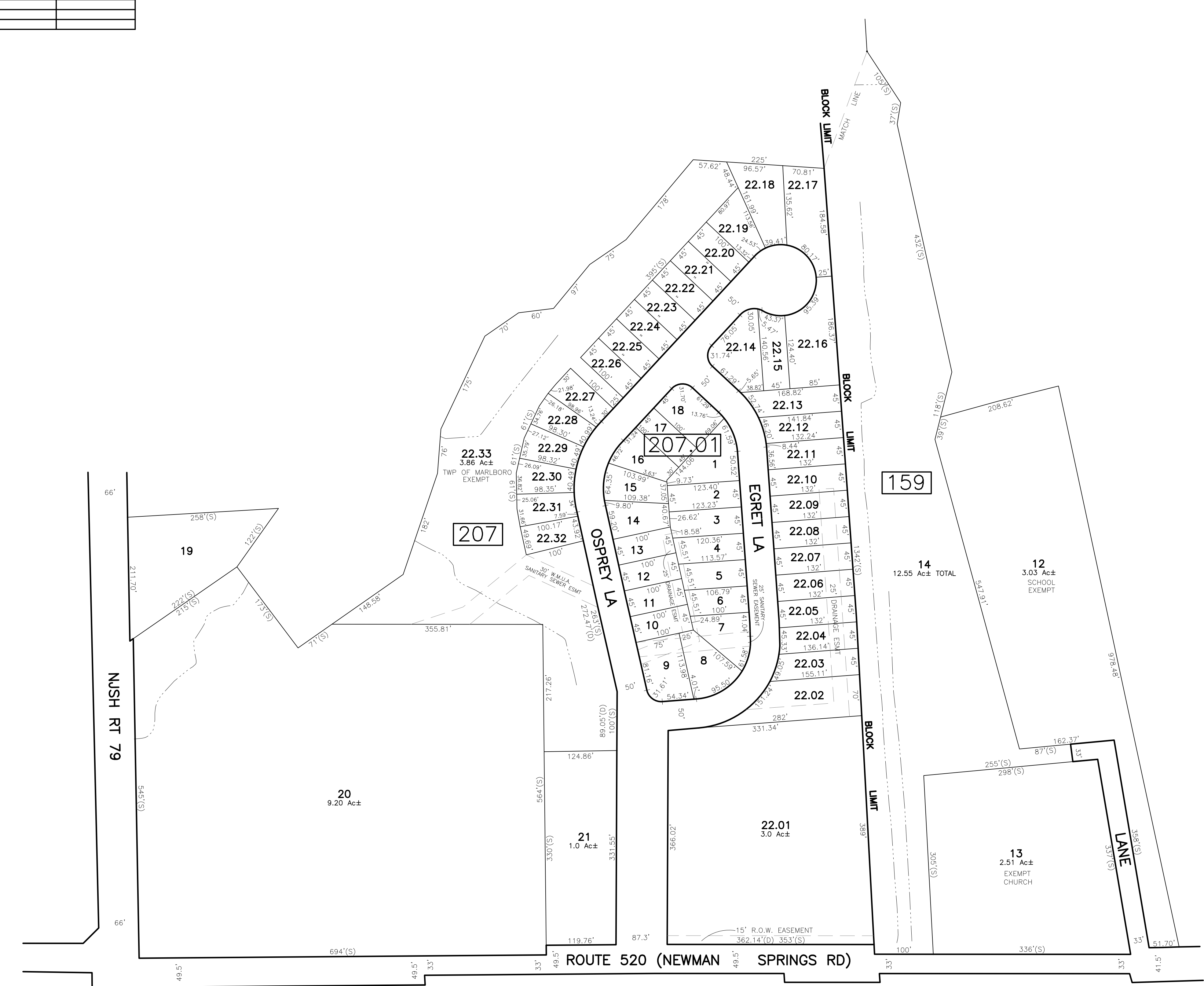
SHEET 69

SHEET 66

SHEET 88

SHEET 89

SHEET 90



* THIS SHEET HAS BEEN DRAWN USING COMPUTER AIDED DRAFTING/ DESIGN (CAD/D) AND COORDINATE GEOMETRY (COGO).

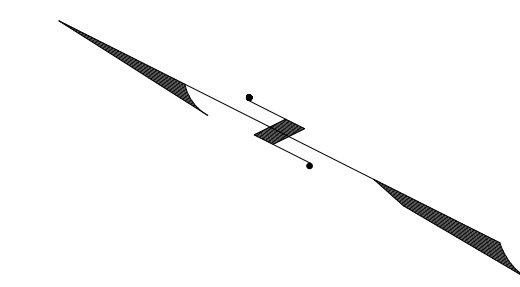
THIS MAP HAS BEEN GIVEN A FORMAL CERTIFICATION BY THE DIVISION OF TAXATION ON OCTOBER 24, 2008, SIGNED BY SANTO C. DiDONATO, CTA AND ASSIGNED SERIAL NUMBER 932

TAX MAP
TOWNSHIP OF MARLBORO
 MONMOUTH COUNTY
 SCALE: 1" = 100'
 NEW JERSEY
 DATE: JULY 2017
ARNOLD W. BARNETT
 PROFESSIONAL ENGINEER AND LAND SURVEYOR
 NEW JERSEY LICENSE NO. 14987
 215 BELLEVUE AVENUE
 HAMMONTON, NEW JERSEY 08037
 CO#P 24GA27973300
 TO SHOW CONDITIONS AS OF NOVEMBER 2017

REVISIONS				
DATE	BY	LIC. NO.	BLOCK	LOT
06/2009	ARNOLD W. BARNETT	14987	Crine La to Crine Rd	

SHEET 59

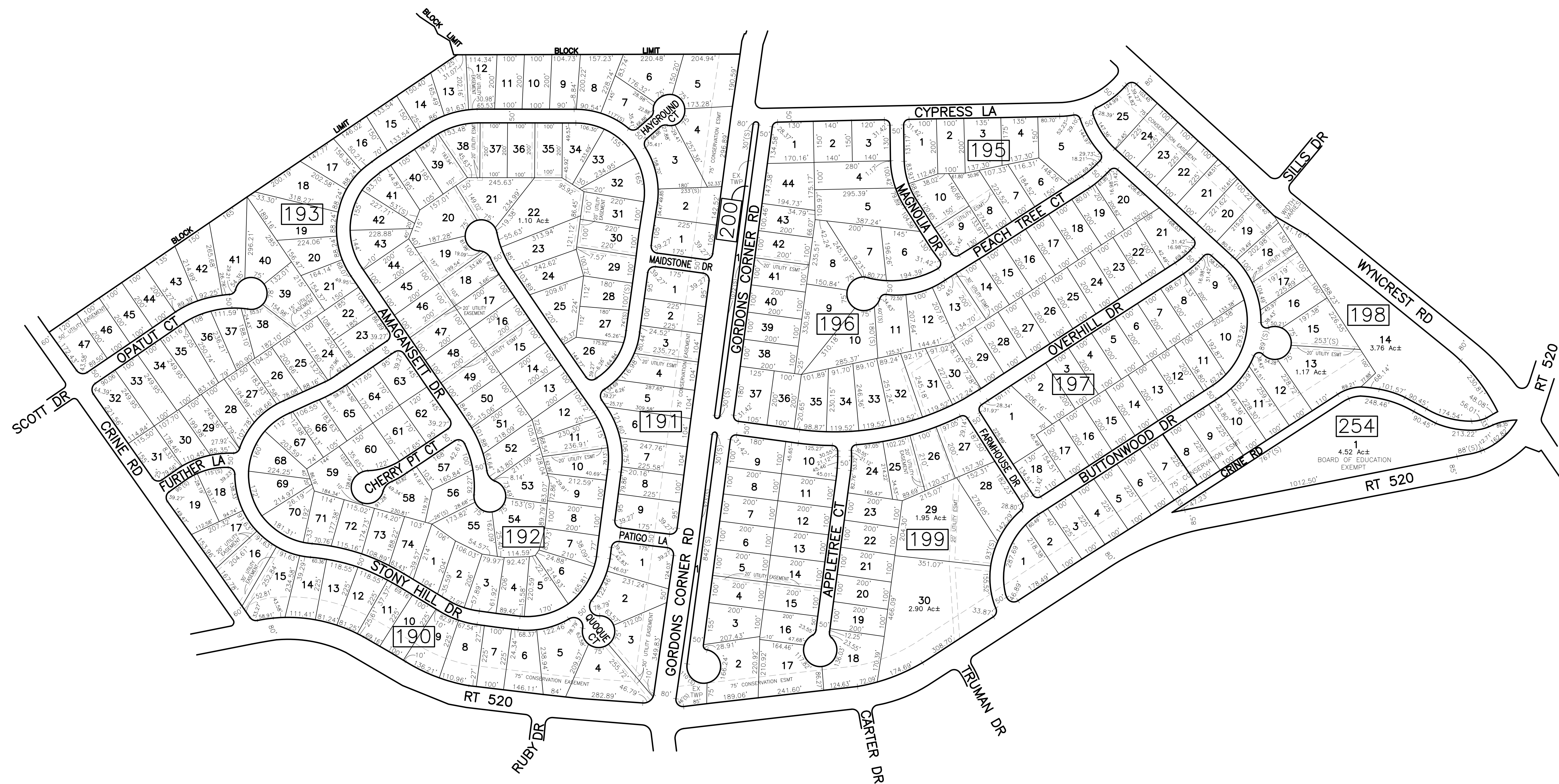
SHEET 69



SHEET 85

SHEET 71

SHEET 84



SHEET 86

* THIS SHEET HAS BEEN DRAWN USING COMPUTER AIDED DRAFTING/ DESIGN (CAD/D) AND COORDINATE GEOMETRY (COGO).

THIS MAP HAS BEEN GIVEN A FORMAL CERTIFICATION BY THE DIVISION OF TAXATION ON OCTOBER 24, 2008, SIGNED BY SANTO C. DiDONATO, CTA AND ASSIGNED SERIAL NUMBER 932

TAX MAP
TOWNSHIP OF MARLBORO
 MONMOUTH COUNTY
 SCALE: 1" = 200'
 NEW JERSEY
 DATE: JULY 2017
ARNOLD W. BARNETT
 PROFESSIONAL ENGINEER AND LAND SURVEYOR
 NEW JERSEY LICENSE NO. 14987
 215 BELLEVUE AVENUE
 HAMMONTON, NEW JERSEY 08037
 COAB 24GA2797300

SHEET 84

SHEET 85

REVISIONS				
DATE	BY	LIC. NO.	BLOCK	LOT
08/2013	CHARLES A. ATKINSON-PLS	33994	183	14-17

SHEET 58

* THIS SHEET HAS BEEN DRAWN USING COMPUTER AIDED DRAFTING/ DESIGN (CAD/D) AND COORDINATE GEOMETRY (COGO).



SHEET 58

SHEET 70

THIS MAP HAS BEEN GIVEN A FORMAL CERTIFICATION BY THE DIVISION OF TAXATION ON OCTOBER 24, 2008, SIGNED BY SANTO C. DIDONATO, CTA AND ASSIGNED SERIAL NUMBER 932

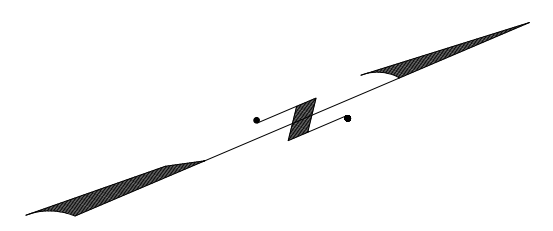
TAX MAP
TOWNSHIP OF MARLBORO
 MONMOUTH COUNTY
 SCALE: 1" = 100'
 NEW JERSEY
 DATE: JULY 2017

ARNOLD W. BARNETT
 PROFESSIONAL ENGINEER AND LAND SURVEYOR
 NEW JERSEY LICENSE NO. 14987
 215 BELLEVUE AVENUE
 HAMMONTON, NEW JERSEY 08037
 CO#P 24GA27973300

TO SHOW CONDITIONS AS OF NOVEMBER 2017

SHEET 84

REVISIONS				
DATE	BY	LIC. NO.	BLOCK	LOT



SHEET 81

SHEET 84

SHEET 57

* THIS SHEET HAS BEEN DRAWN USING COMPUTER AIDED DRAFTING/ DESIGN (CAD/D) AND COORDINATE GEOMETRY (COGO).

THIS MAP HAS BEEN GIVEN A FORMAL CERTIFICATION BY THE DIVISION OF TAXATION ON OCTOBER 24, 2008, SIGNED BY SANTO C. DiDONATO, CTA AND ASSIGNED SERIAL NUMBER 932

TAX MAP
TOWNSHIP OF MARLBORO
 MONMOUTH COUNTY
 SCALE: 1" = 100'
 NEW JERSEY
 DATE: JULY 2017
ARNOLD W. BARNETT
 PROFESSIONAL ENGINEER AND LAND SURVEYOR
 NEW JERSEY LICENSE NO. 14987
 215 BELLEVUE AVENUE
 HAMMONTON, NEW JERSEY 08037
 COAP 24GA27973300
 TO SHOW CONDITIONS AS OF NOVEMBER 2017

SHEET 71

SHEET 58

SHEET 55

THIS MAP HAS BEEN GIVEN A FORMAL CERTIFICATION BY THE DIVISION OF TAXATION ON OCTOBER 24, 2008, SIGNED BY SANTO C. DIDONATO, CTA AND ASSIGNED SERIAL NUMBER 932

TAX MAP TOWNSHIP OF MARLBORO

MONMOUTH COUNTY NEW JERSEY SCALE: 1" = 100' DATE: JULY 2017

ARNOLD W. BARNETT

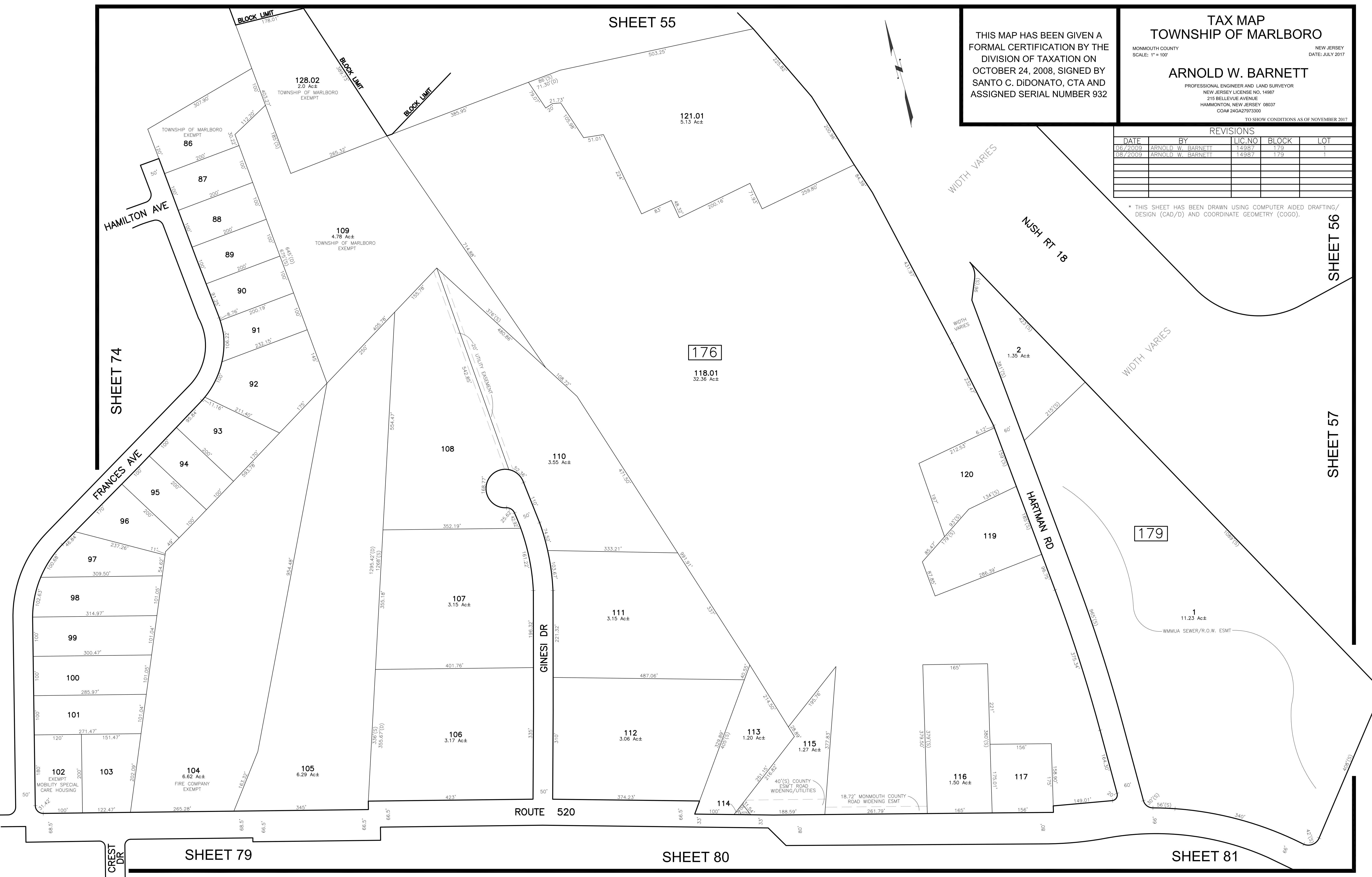
PROFESSIONAL ENGINEER AND LAND SURVEYOR NEW JERSEY LICENSE NO. 14987 215 BELLEVUE AVENUE HAMMONTON, NEW JERSEY 08037 CO#A# 24GA27973300

TO SHOW CONDITIONS AS OF NOVEMBER 2017

REVISIONS

DATE	BY	LIC.NO	BLOCK	LOT
06/2009	ARNOLD W. BARNETT	14987	179	1
08/2009	ARNOLD W. BARNETT	14987	179	1

* THIS SHEET HAS BEEN DRAWN USING COMPUTER AIDED DRAFTING/ DESIGN (CAD/D) AND COORDINATE GEOMETRY (COGO).



SHEET 74

SHEET 56

SHEET 57

SHEET 79

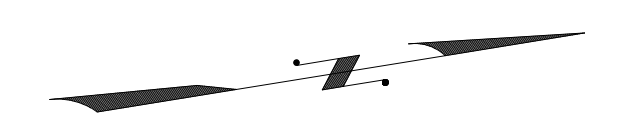
SHEET 80

SHEET 81

REVISIONS				
DATE	BY	LIC. NO.	BLOCK	LOT
05/2012	CHARLES A. ATKINSON-ARH	33994	176	65.03-65.05
08/2013	CHARLES A. ATKINSON-ARH	33994	177	1

SHEET 75

SHEET 51



SHEET 79

SHEET 52


SHEET 55

SHEET 73

* THIS SHEET HAS BEEN DRAWN USING COMPUTER AIDED DRAFTING/ DESIGN (CAD/D) AND COORDINATE GEOMETRY (COGO).

THIS MAP HAS BEEN GIVEN A FORMAL CERTIFICATION BY THE DIVISION OF TAXATION ON OCTOBER 24, 2008, SIGNED BY SANTO C. DiDONATO, CTA AND ASSIGNED SERIAL NUMBER 932

TAX MAP
TOWNSHIP OF MARLBORO
 MONMOUTH COUNTY
 SCALE: 1" = 100'
 NEW JERSEY
 DATE: JULY 2017
ARNOLD W. BARNETT
 PROFESSIONAL ENGINEER AND LAND SURVEYOR
 NEW JERSEY LICENSE NO. 14987
 215 BELLEVUE AVENUE
 HAMMONTON, NEW JERSEY 08037
 CO#P 24GA27973300
 TO SHOW CONDITIONS AS OF NOVEMBER 2017



REVISIONS				
DATE	BY	LIC. NO.	BLOCK	LOT
07/2014	CHARLES A. ATKINSON-PLS	33994	176	38-41

SHEET 51



SHEET 76

SHEET 74

* THIS SHEET HAS BEEN DRAWN USING COMPUTER AIDED DRAFTING/ DESIGN (CAD/D) AND COORDINATE GEOMETRY (COGO).

THIS MAP HAS BEEN GIVEN A FORMAL CERTIFICATION BY THE DIVISION OF TAXATION ON OCTOBER 24, 2008, SIGNED BY SANTO C. DIDONATO, CTA AND ASSIGNED SERIAL NUMBER 932

TAX MAP
TOWNSHIP OF MARLBORO
 MONMOUTH COUNTY
 SCALE: 1" = 100'
 NEW JERSEY
 DATE: JULY 2017
ARNOLD W. BARNETT
 PROFESSIONAL ENGINEER AND LAND SURVEYOR
 NEW JERSEY LICENSE NO. 14987
 215 BELLEVUE AVENUE
 HAMMONTON, NEW JERSEY 08037
 COAP 24GA27973300

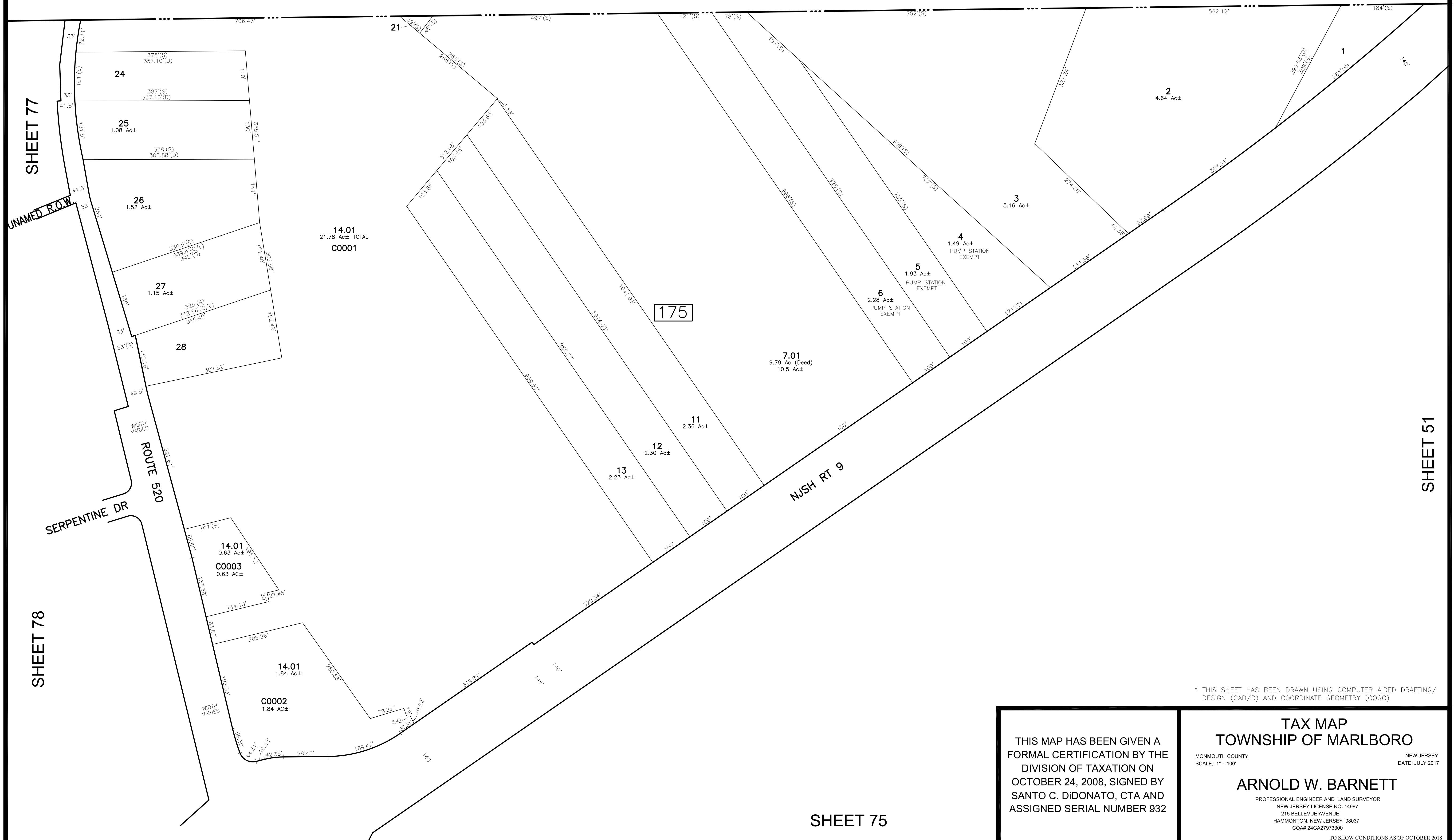

TO SHOW CONDITIONS AS OF OCTOBER 2018

SHEET 78

SHEET 79

REVISIONS				
DATE	BY	LIC.NO	BLOCK	LOT
04/2010	ARNOLD W. BARNETT	14987	175	28
10/2011	CHARLES A. ATKINSON-ARH	33994	175	14.01
11/2018	ED. CLAY-ARH	34842	175	7-10

OLD BRIDGE TOWNSHIP
MIDDLESEX COUNTY



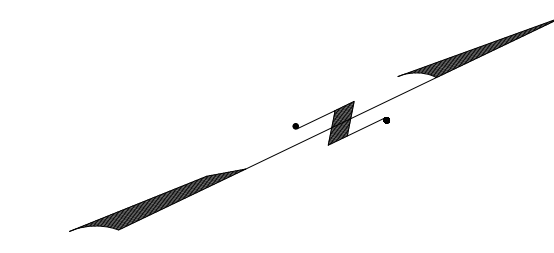
* THIS SHEET HAS BEEN DRAWN USING COMPUTER AIDED DRAFTING/ DESIGN (CAD/D) AND COORDINATE GEOMETRY (COGO).

THIS MAP HAS BEEN GIVEN A FORMAL CERTIFICATION BY THE DIVISION OF TAXATION ON OCTOBER 24, 2008, SIGNED BY SANTO C. DiDONATO, CTA AND ASSIGNED SERIAL NUMBER 932

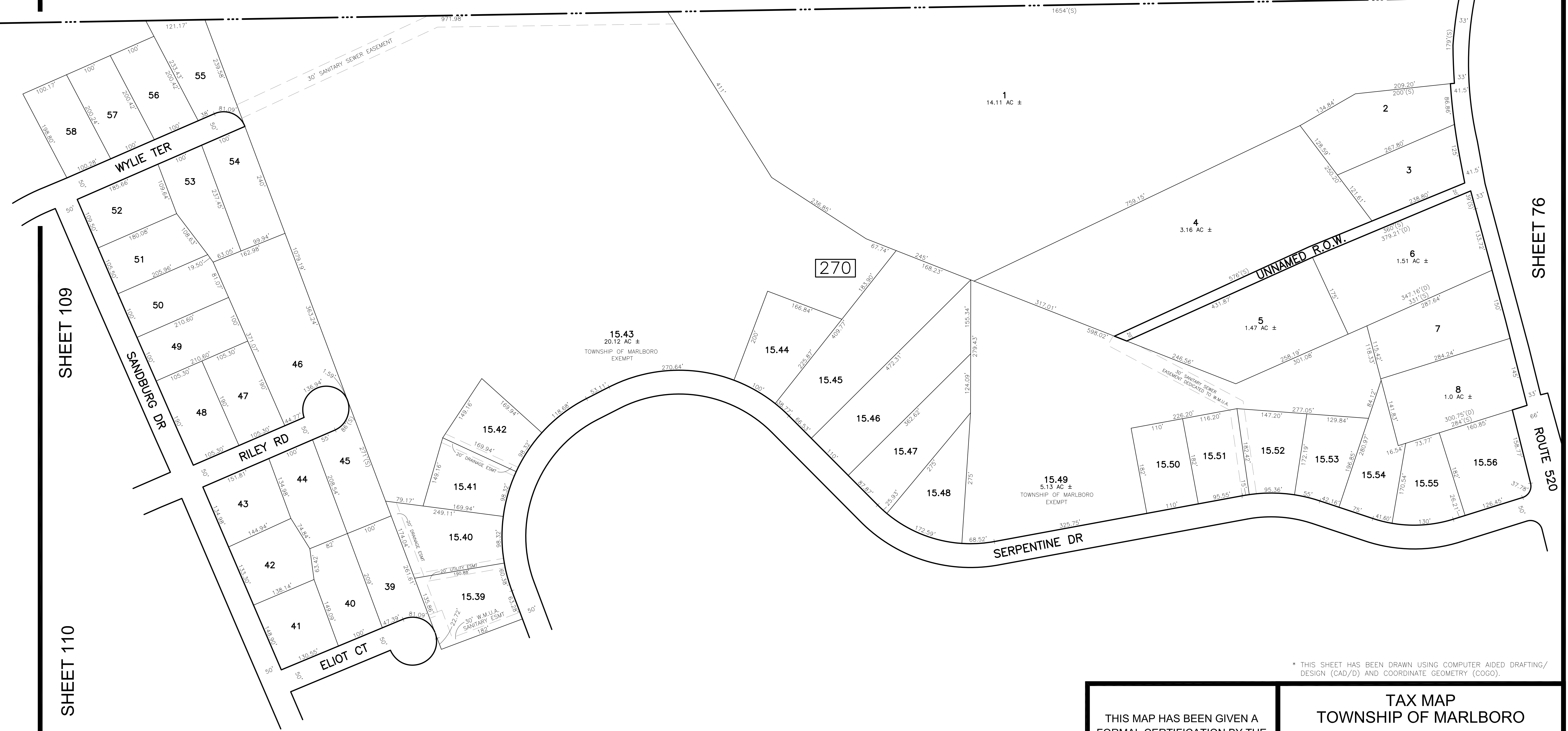
TAX MAP
TOWNSHIP OF MARLBORO
MONMOUTH COUNTY
SCALE: 1" = 100'
NEW JERSEY
DATE: JULY 2017
ARNOLD W. BARNETT
PROFESSIONAL ENGINEER AND LAND SURVEYOR
NEW JERSEY LICENSE NO. 14987
215 BELLEVUE AVENUE
HAMMONTON, NEW JERSEY 08037
COAB 24GA27973300

TO SHOW CONDITIONS AS OF OCTOBER 2018

REVISIONS				
DATE	BY	LIC.NO	BLOCK	LOT



OLD BRIDGE TOWNSHIP
MIDDLESEX COUNTY



SHEET 109

SHEET 110

SHEET 76

ROUTE 520

SHEET 78

* THIS SHEET HAS BEEN DRAWN USING COMPUTER AIDED DRAFTING/
DESIGN (CAD/D) AND COORDINATE GEOMETRY (COGO).

THIS MAP HAS BEEN GIVEN A
FORMAL CERTIFICATION BY THE
DIVISION OF TAXATION ON
OCTOBER 24, 2008, SIGNED BY
SANTO C. DiDONATO, CTA AND
ASSIGNED SERIAL NUMBER 932

TAX MAP
TOWNSHIP OF MARLBORO
MONMOUTH COUNTY
SCALE: 1" = 100'
NEW JERSEY
DATE: JULY 2017
ARNOLD W. BARNETT
PROFESSIONAL ENGINEER AND LAND SURVEYOR
NEW JERSEY LICENSE NO. 14987
215 BELLEVUE AVENUE
HAMMONTON, NEW JERSEY 08037
CO#P 24GA27973300
TO SHOW CONDITIONS AS OF NOVEMBER 2017

REVISIONS				
DATE	BY	LIC. NO.	BLOCK	LOT
04/2010	ARNOLD W. BARNETT	14987	270	9-12
02/2011	CHARLES A. ATKINSON	33994	270	9.01-12.01

* THIS SHEET HAS BEEN DRAWN USING COMPUTER AIDED DRAFTING/ DESIGN (CAD/D) AND COORDINATE GEOMETRY (COGO).



THIS MAP HAS BEEN GIVEN A FORMAL CERTIFICATION BY THE DIVISION OF TAXATION ON OCTOBER 24, 2008, SIGNED BY SANTO C. DIDONATO, CTA AND ASSIGNED SERIAL NUMBER 932

TAX MAP
TOWNSHIP OF MARLBORO

MONMOUTH COUNTY
SCALE: 1" = 100'

ARNOLD W. BARNETT
PROFESSIONAL ENGINEER AND LAND SURVEYOR
NEW JERSEY LICENSE NO. 14987
215 BELLEVUE AVENUE
HAMMINGTON, NEW JERSEY 08037
COAP 24GA27973300

NEW JERSEY
DATE: JULY 2017

TO SHOW CONDITIONS AS OF NOVEMBER 2017

SHEET 110

SHEET 77

SHEET 76

SHEET 79

SHEET 108

SHEET 75

SHEET 74

TAX MAP
TOWNSHIP OF MARLBORO

THIS MAP HAS BEEN GIVEN A
FORMAL CERTIFICATION BY THE
DIVISION OF TAXATION ON
OCTOBER 24, 2008, SIGNED BY
SANTO C. DIDONATO, CTA AND
ASSIGNED SERIAL NUMBER 932

MONMOUTH COUNTY
SCALE: 1" = 100'
NEW JERSEY
DATE: JULY 2017

ARNOLD W. BARNETT

PROFESSIONAL ENGINEER AND LAND SURVEYOR
NEW JERSEY LICENSE NO. 14987
215 BELLEVUE AVENUE
HAMMONTON, NEW JERSEY 08037
CO#A# 24GA2973300

TO SHOW CONDITIONS AS OF NOVEMBER 2017

* THIS SHEET HAS BEEN DRAWN USING COMPUTER AIDED DRAFTING/
DESIGN (CAD/D) AND COORDINATE GEOMETRY (COGO).

SHEET 78

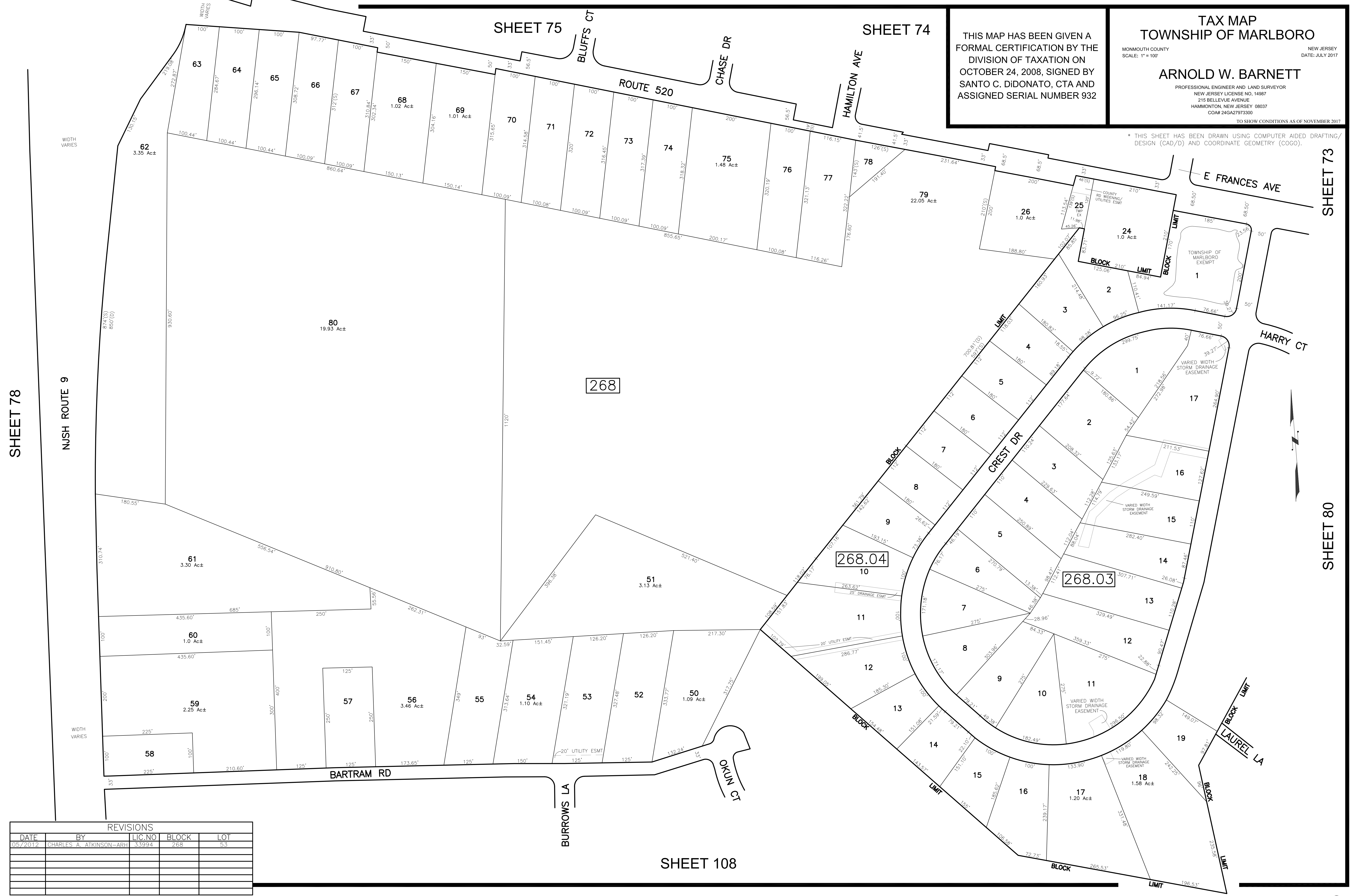
NJSH ROUTE 9

SHEET 73

SHEET 80

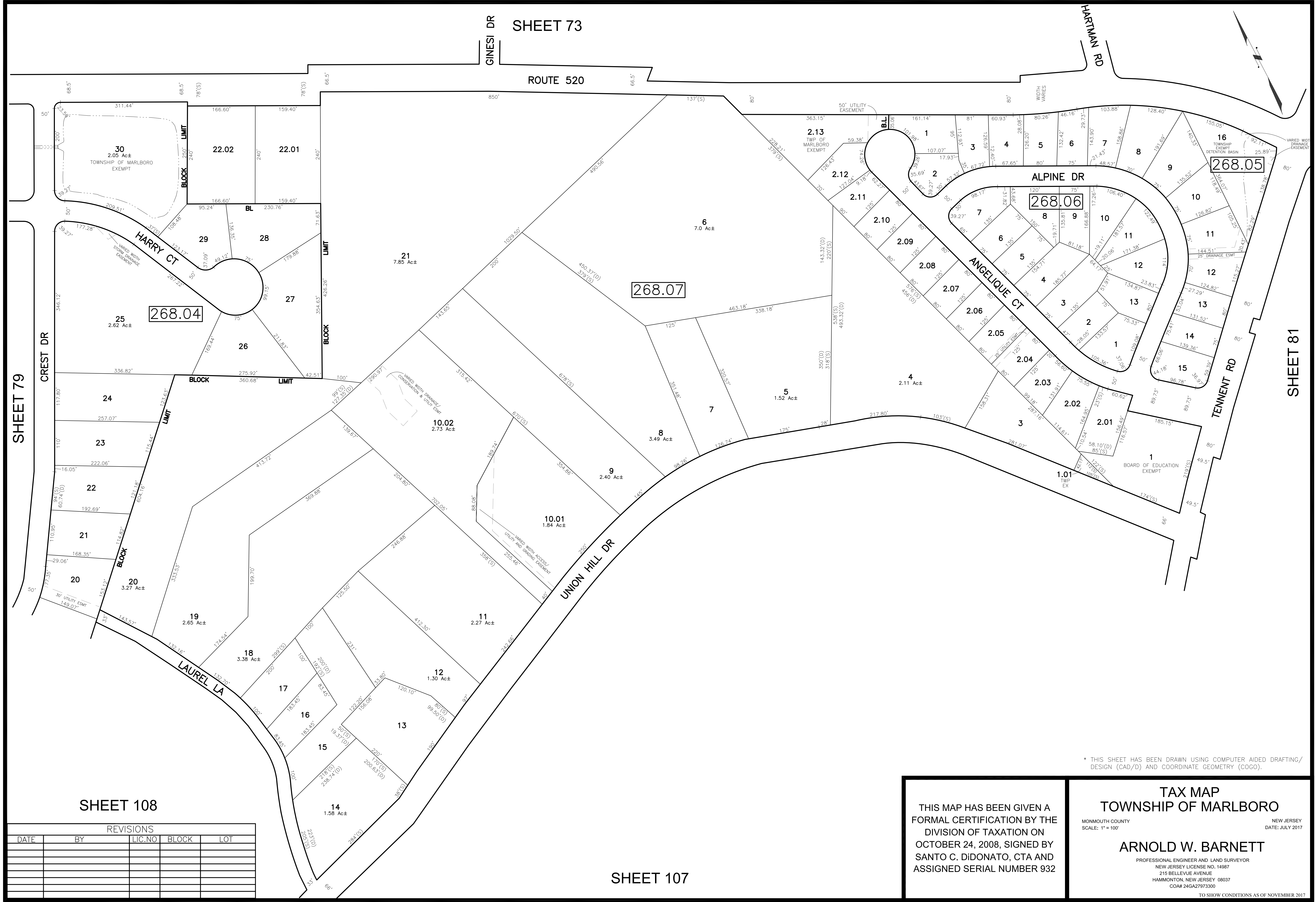
REVISIONS				
DATE	BY	LIC. NO.	BLOCK	LOT
05/2012	CHARLES A. ATKINSON-ARH	33994	268	53

SHEET 108



SHEET 73

ROUTE 520



SHEET 79

SHEET 81

SHEET 108

SHEET 107

REVISIONS				
DATE	BY	LIC.NO	BLOCK	LOT

* THIS SHEET HAS BEEN DRAWN USING COMPUTER AIDED DRAFTING/ DESIGN (CAD/D) AND COORDINATE GEOMETRY (COGO).

THIS MAP HAS BEEN GIVEN A FORMAL CERTIFICATION BY THE DIVISION OF TAXATION ON OCTOBER 24, 2008, SIGNED BY SANTO C. DiDONATO, CTA AND ASSIGNED SERIAL NUMBER 932

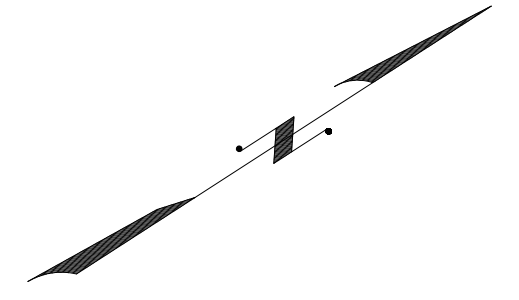
TAX MAP
TOWNSHIP OF MARLBORO
 MONMOUTH COUNTY
 SCALE: 1" = 100'
 NEW JERSEY
 DATE: JULY 2017
ARNOLD W. BARNETT
 PROFESSIONAL ENGINEER AND LAND SURVEYOR
 NEW JERSEY LICENSE NO. 14987
 215 BELLEVUE AVENUE
 HAMMONTON, NEW JERSEY 08037
 CO#P 24GA27973300
 TO SHOW CONDITIONS AS OF NOVEMBER 2017

REVISIONS				
DATE	BY	LIC. NO.	BLOCK	LOT

SHEET 107

SHEET 80

* THIS SHEET HAS BEEN DRAWN USING COMPUTER AIDED DRAFTING/ DESIGN (CAD/D) AND COORDINATE GEOMETRY (COGO).



THIS MAP HAS BEEN GIVEN A FORMAL CERTIFICATION BY THE DIVISION OF TAXATION ON OCTOBER 24, 2008, SIGNED BY SANTO C. DIDONATO, CTA AND ASSIGNED SERIAL NUMBER 932

TAX MAP
TOWNSHIP OF MARLBORO
 MONMOUTH COUNTY
 SCALE: 1" = 100'
 NEW JERSEY
 DATE: JULY 2017
ARNOLD W. BARNETT
 PROFESSIONAL ENGINEER AND LAND SURVEYOR
 NEW JERSEY LICENSE NO. 14987
 215 BELLEVUE AVENUE
 HAMMONTON, NEW JERSEY 08037
 COAP 24GA27973300
 TO SHOW CONDITIONS AS OF NOVEMBER 2017

SHEET 82

SHEET 84

SHEET 57

REVISIONS				
DATE	BY	LIC. NO.	BLOCK	LOT

SHEET 81



SHEET 106

YELLOWKNIFE RD

SHEET 105

SHERBROOKE LANE

HALIFAX DR

SUBBURY DR

FLOYD WYCOFF DR

PRINCE WILLIAM RD

YUKON TER

PRINCE EDWARD RD

ROUTE 18

SHEET 84

SHEET 83

* THIS SHEET HAS BEEN DRAWN USING COMPUTER AIDED DRAFTING/ DESIGN (CAD/D) AND COORDINATE GEOMETRY (COGO).

THIS MAP HAS BEEN GIVEN A FORMAL CERTIFICATION BY THE DIVISION OF TAXATION ON OCTOBER 24, 2008, SIGNED BY SANTO C. DIDONATO, CTA AND ASSIGNED SERIAL NUMBER 932

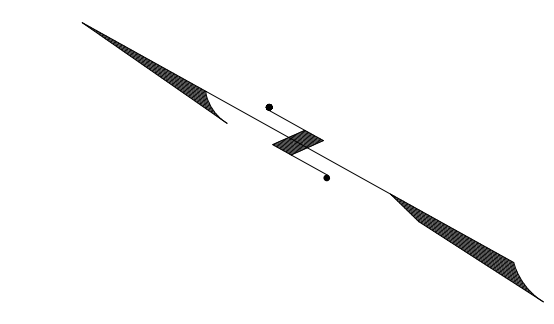
TAX MAP
TOWNSHIP OF MARLBORO
 MONMOUTH COUNTY
 SCALE: 1" = 100'
 NEW JERSEY
 DATE: JULY 2017

ARNOLD W. BARNETT
 PROFESSIONAL ENGINEER AND LAND SURVEYOR
 NEW JERSEY LICENSE NO. 14987
 215 BELLEVUE AVENUE
 HAMMINGTON, NEW JERSEY 08037
 COAP 24GA27973300

TO SHOW CONDITIONS AS OF NOVEMBER 2017

REVISIONS				
DATE	BY	LIC. NO.	BLOCK	LOT
04/2009	ARNOLD W. BARNETT	14987	258	29

* THIS SHEET HAS BEEN DRAWN USING COMPUTER AIDED DRAFTING/ DESIGN (CAD/D) AND COORDINATE GEOMETRY (COGO).



SHEET 82

SHEET 84

SHEET 103

SHEET 105

THIS MAP HAS BEEN GIVEN A FORMAL CERTIFICATION BY THE DIVISION OF TAXATION ON OCTOBER 24, 2008, SIGNED BY SANTO C. DIDONATO, CTA AND ASSIGNED SERIAL NUMBER 932

TAX MAP
TOWNSHIP OF MARLBORO

MONMOUTH COUNTY
SCALE: 1" = 100'

NEW JERSEY
DATE: JULY 2017

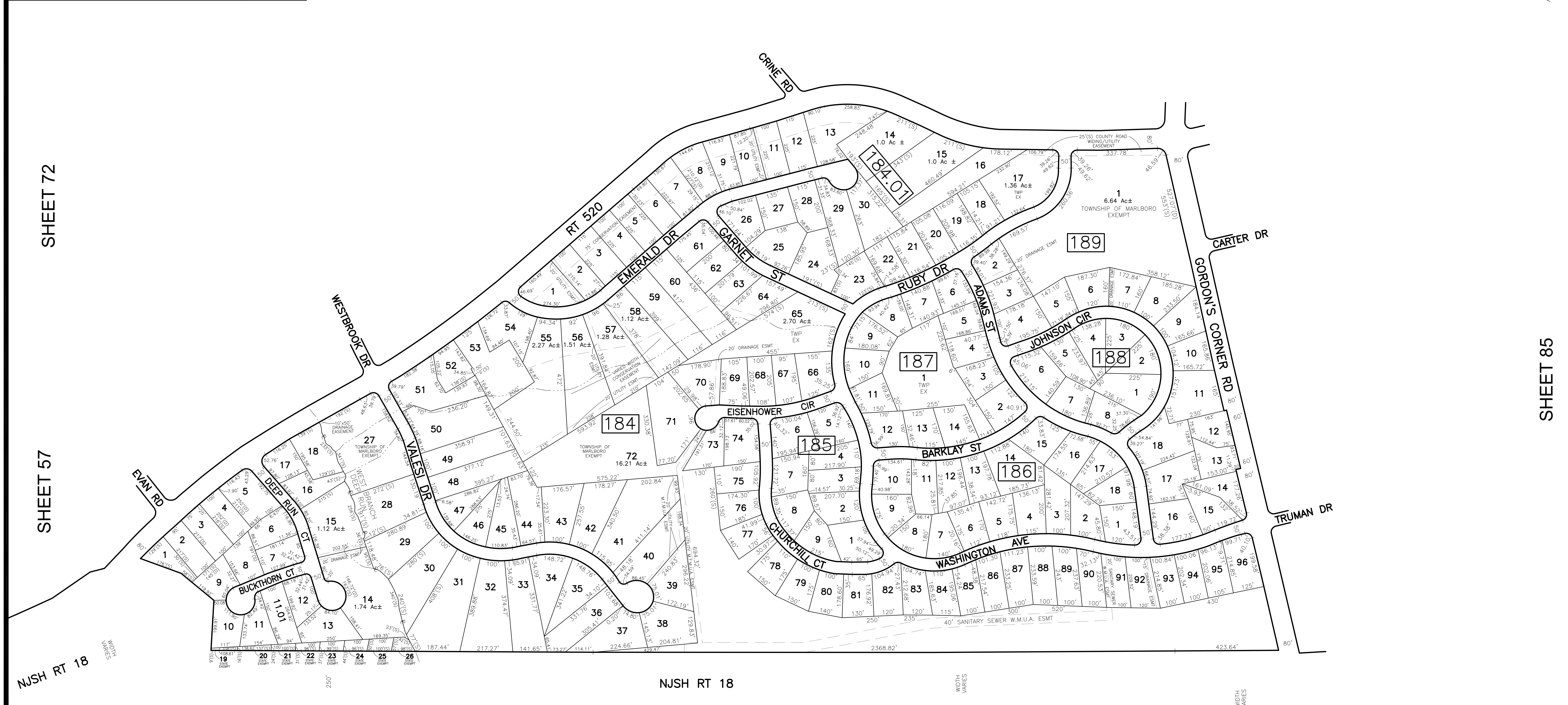
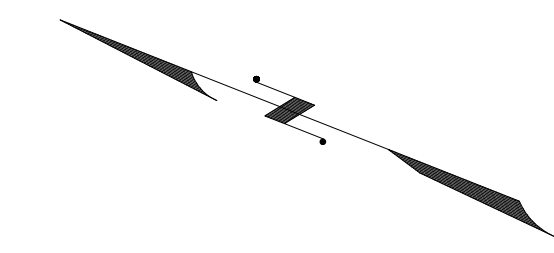
ARNOLD W. BARNETT
PROFESSIONAL ENGINEER AND LAND SURVEYOR
NEW JERSEY LICENSE NO. 14987
215 BELLEVUE AVENUE
HAMMONTON, NEW JERSEY 08037
COAB 24GA27973300

TO SHOW CONDITIONS AS OF NOVEMBER 2017

REVISIONS				
DATE	BY	LIC. NO.	BLOCK	LOT
01/2009	ARNOLD W. BARNETT	14987	184	10-12
03/2009	ARNOLD W. BARNETT	14987	184	Renumbered
06/2009	ARNOLD W. BARNETT	14987	Crine La to Crine Rd	
09/2011	CHARLES A. ATKINSON-ARH	33994	Emerald Ave to Emerald Dr	

SHEET 71

SHEET 70



SHEET 72

SHEET 57

SHEET 85

SHEET 81

SHEET 82

SHEET 83

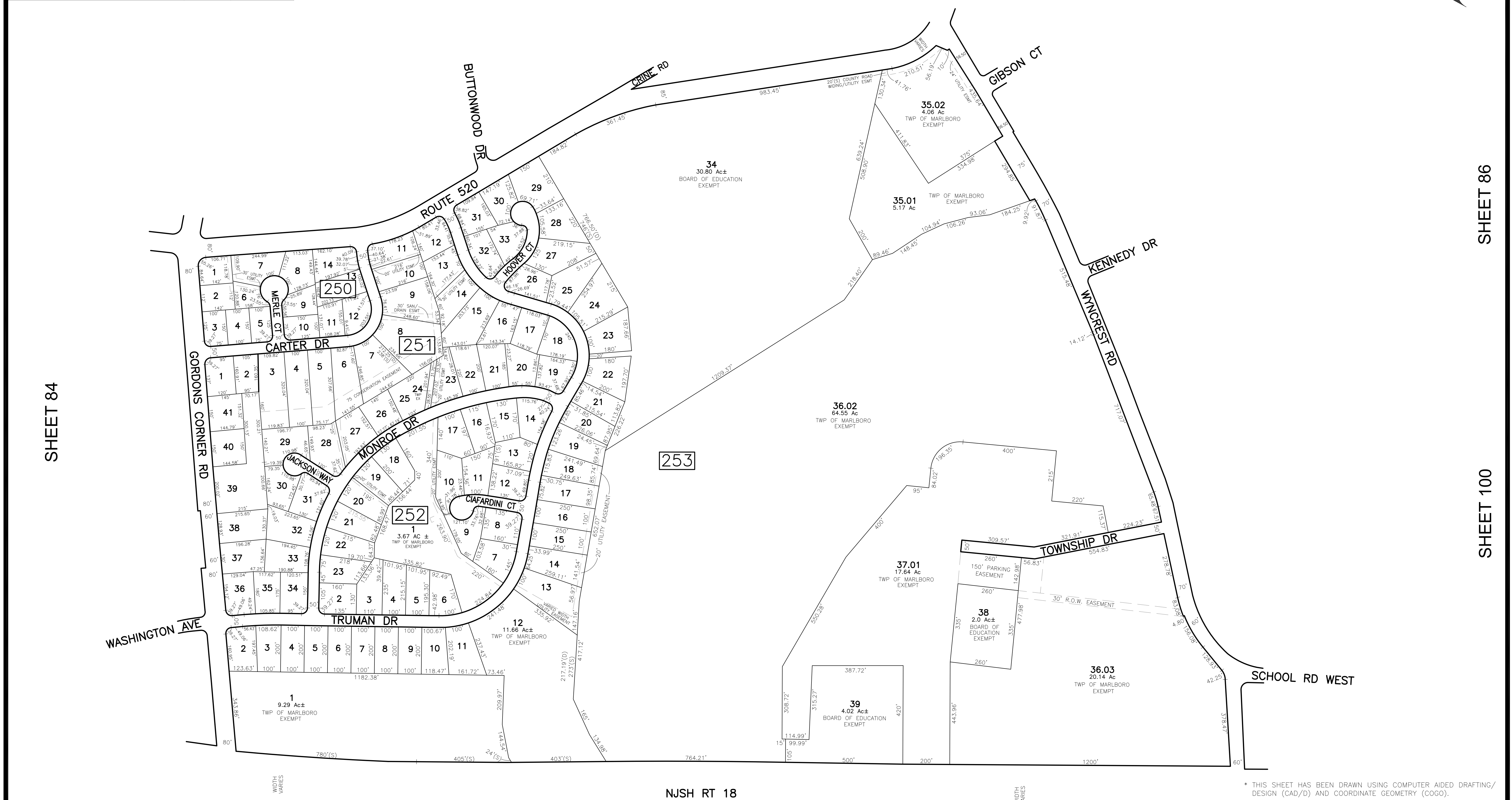
* THIS SHEET HAS BEEN DRAWN USING COMPUTER AIDED DRAFTING/ DESIGN (CAD/D) AND COORDINATE GEOMETRY (COGO).

THIS MAP HAS BEEN GIVEN A FORMAL CERTIFICATION BY THE DIVISION OF TAXATION ON OCTOBER 24, 2008, SIGNED BY SANTO C. DiDONATO, CTA AND ASSIGNED SERIAL NUMBER 932

TAX MAP
TOWNSHIP OF MARLBORO
 MONMOUTH COUNTY
 SCALE: 1" = 100'
 NEW JERSEY
 DATE: JULY 2017
ARNOLD W. BARNETT
 PROFESSIONAL ENGINEER AND LAND SURVEYOR
 NEW JERSEY LICENSE NO. 14987
 215 BELLEVUE AVENUE
 HAMMONTON, NEW JERSEY 08037
 COAP 24GA27973300
 TO SHOW CONDITIONS AS OF NOVEMBER 2017

REVISIONS				
DATE	BY	LIC. NO.	BLOCK	LOT
12/2010	CHARLES A. ATKINSON	33994	253	35-37, 36, 01
05/2017	ED. CLAY	34842	251	6

SHEET 70



SHEET 84

SHEET 86

SHEET 100

NJSH RT 18

* THIS SHEET HAS BEEN DRAWN USING COMPUTER AIDED DRAFTING/ DESIGN (CAD/D) AND COORDINATE GEOMETRY (COGO).

SHEET 103

SHEET 102

THIS MAP HAS BEEN GIVEN A FORMAL CERTIFICATION BY THE DIVISION OF TAXATION ON OCTOBER 24, 2008, SIGNED BY SANTO C. DiDONATO, CTA AND ASSIGNED SERIAL NUMBER 932

TAX MAP
TOWNSHIP OF MARLBORO
 MONMOUTH COUNTY
 SCALE: 1" = 200'
 NEW JERSEY
 DATE: JULY 2017
ARNOLD W. BARNETT
 PROFESSIONAL ENGINEER AND LAND SURVEYOR
 NEW JERSEY LICENSE NO. 14987
 215 BELLEVUE AVENUE
 HAMMONTON, NEW JERSEY 08037
 COAP 24GA27973300
 TO SHOW CONDITIONS AS OF NOVEMBER 2017

REVISIONS				
DATE	BY	LIC. NO.	BLOCK	LOT



DETAIL "A"
SCALE: 1" = 100'

SHEET 85

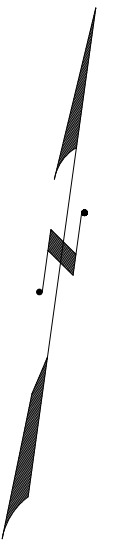
SEE DETAIL "A"

THIS MAP HAS BEEN GIVEN A FORMAL CERTIFICATION BY THE DIVISION OF TAXATION ON OCTOBER 24, 2008, SIGNED BY SANTO C. DiDONATO, CTA AND ASSIGNED SERIAL NUMBER 932

* THIS SHEET HAS BEEN DRAWN USING COMPUTER AIDED DRAFTING/ DESIGN (CAD/D) AND COORDINATE GEOMETRY (COGO).

TAX MAP
TOWNSHIP OF MARLBORO
MONMOUTH COUNTY
SCALE: 1" = 100'
NEW JERSEY
DATE: JULY 2017
ARNOLD W. BARNETT
PROFESSIONAL ENGINEER AND LAND SURVEYOR
NEW JERSEY LICENSE NO. 14987
215 BELLEVUE AVENUE
HAMMINGTON, NEW JERSEY 08037
COAP 24GA27973300
TO SHOW CONDITIONS AS OF NOVEMBER 2017

REVISIONS				
DATE	BY	LIC. NO.	BLOCK	LOT



SHEET 88



THIS MAP HAS BEEN GIVEN A FORMAL CERTIFICATION BY THE DIVISION OF TAXATION ON OCTOBER 24, 2008, SIGNED BY SANTO C. DIDONATO, CTA AND ASSIGNED SERIAL NUMBER 932

**TAX MAP
TOWNSHIP OF MARLBORO**

MONMOUTH COUNTY
SCALE: 1" = 100'

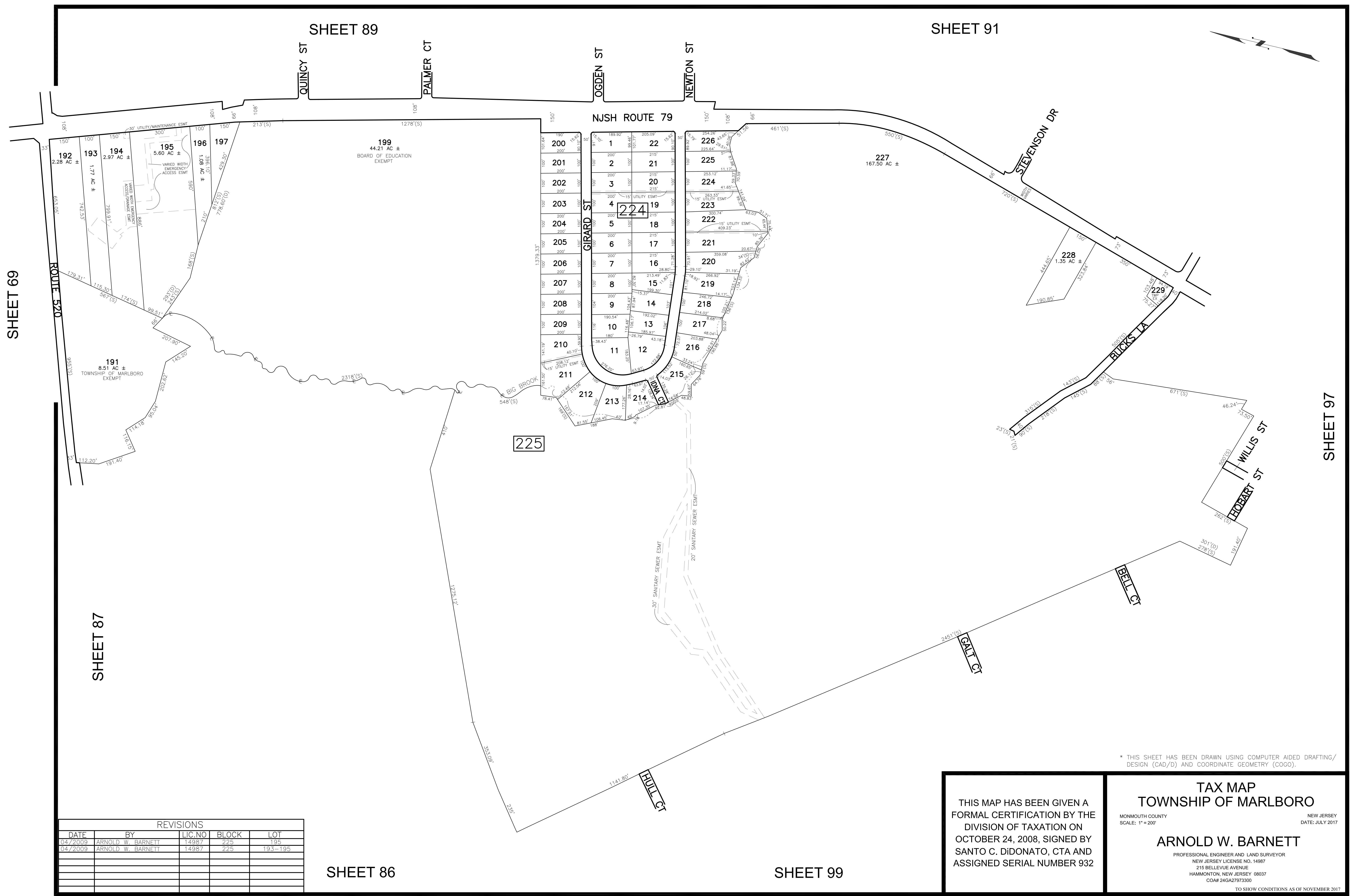
ARNOLD W. BARNETT
PROFESSIONAL ENGINEER AND LAND SURVEYOR
NEW JERSEY LICENSE NO. 14987
215 BELLEVUE AVENUE
HAMMONTON, NEW JERSEY 08037
COAP 24GA27973300

NEW JERSEY
DATE: JULY 2017

TO SHOW CONDITIONS AS OF NOVEMBER 2017

SHEET 88

* THIS SHEET HAS BEEN DRAWN USING COMPUTER AIDED DRAFTING/ DESIGN (CAD/D) AND COORDINATE GEOMETRY (COGO).



* THIS SHEET HAS BEEN DRAWN USING COMPUTER AIDED DRAFTING/ DESIGN (CAD/D) AND COORDINATE GEOMETRY (COGO).

REVISIONS				
DATE	BY	LIC. NO.	BLOCK	LOT
04/2009	ARNOLD W. BARNETT	14987	225	195
04/2009	ARNOLD W. BARNETT	14987	225	193-195

SHEET 86

SHEET 99

THIS MAP HAS BEEN GIVEN A FORMAL CERTIFICATION BY THE DIVISION OF TAXATION ON OCTOBER 24, 2008, SIGNED BY SANTO C. DiDONATO, CTA AND ASSIGNED SERIAL NUMBER 932

TAX MAP
TOWNSHIP OF MARLBORO
 MONMOUTH COUNTY
 SCALE: 1" = 200'
 NEW JERSEY
 DATE: JULY 2017
ARNOLD W. BARNETT
 PROFESSIONAL ENGINEER AND LAND SURVEYOR
 NEW JERSEY LICENSE NO. 14987
 215 BELLEVUE AVENUE
 HAMMONTON, NEW JERSEY 08037
 COAP 24GA27973300
 TO SHOW CONDITIONS AS OF NOVEMBER 2017

REVISIONS				
DATE	BY	LIC. NO.	BLOCK	LOT
05/2008	ARNOLD W. BARNETT	14987	213	8, 9
10/2018	ED. CLAY	34842	213	8, 01

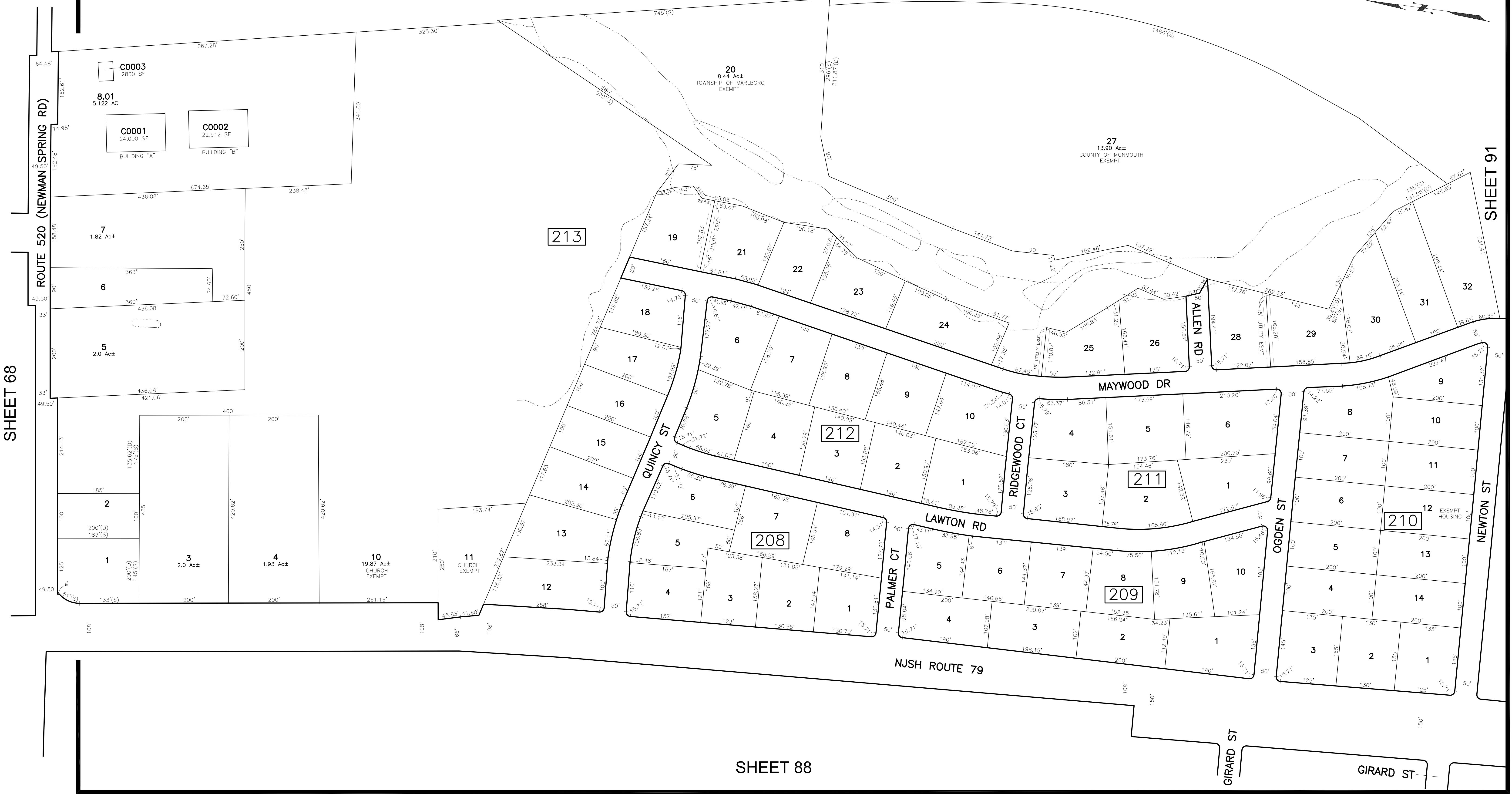
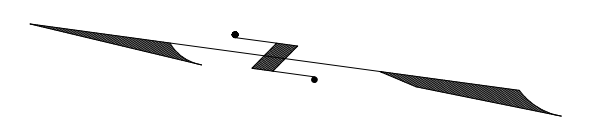
SHEET 90

SHEET 66

THIS MAP HAS BEEN GIVEN A FORMAL CERTIFICATION BY THE DIVISION OF TAXATION ON OCTOBER 24, 2008, SIGNED BY SANTO C. DIDONATO, CTA AND ASSIGNED SERIAL NUMBER 932

TAX MAP
TOWNSHIP OF MARLBORO
 MONMOUTH COUNTY
 SCALE: 1" = 100'
 NEW JERSEY
 DATE: JULY 2017
ARNOLD W. BARNETT
 PROFESSIONAL ENGINEER AND LAND SURVEYOR
 NEW JERSEY LICENSE NO. 14987
 215 BELLEVUE AVENUE
 HAMMONTON, NEW JERSEY 08037
 CO#A# 24GA27973300
 TO SHOW CONDITIONS AS OF OCTOBER 2018

* THIS SHEET HAS BEEN DRAWN USING COMPUTER AIDED DRAFTING/ DESIGN (CAD/D) AND COORDINATE GEOMETRY (COGO).



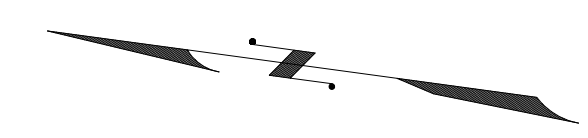
SHEET 68

SHEET 91

SHEET 88

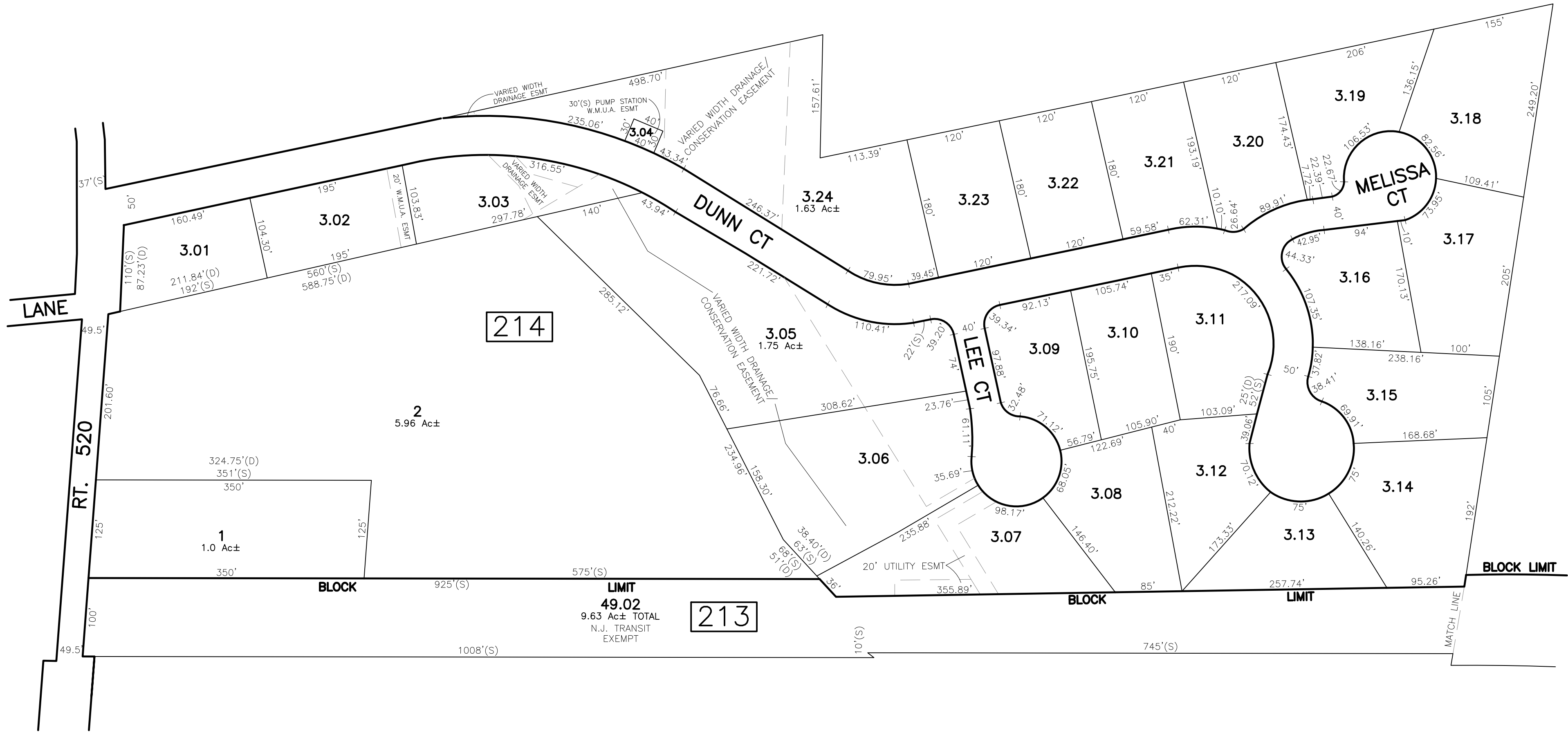
REVISIONS				
DATE	BY	LIC. NO.	BLOCK	LOT
07/2012	CHARLES A. ATKINSON-ARH	33994	214	3.04

SHEET 66



SHEET 66

SHEET 68



SHEET 66

* THIS SHEET HAS BEEN DRAWN USING COMPUTER AIDED DRAFTING/ DESIGN (CAD/D) AND COORDINATE GEOMETRY (COGO).

SHEET 68

SHEET 89

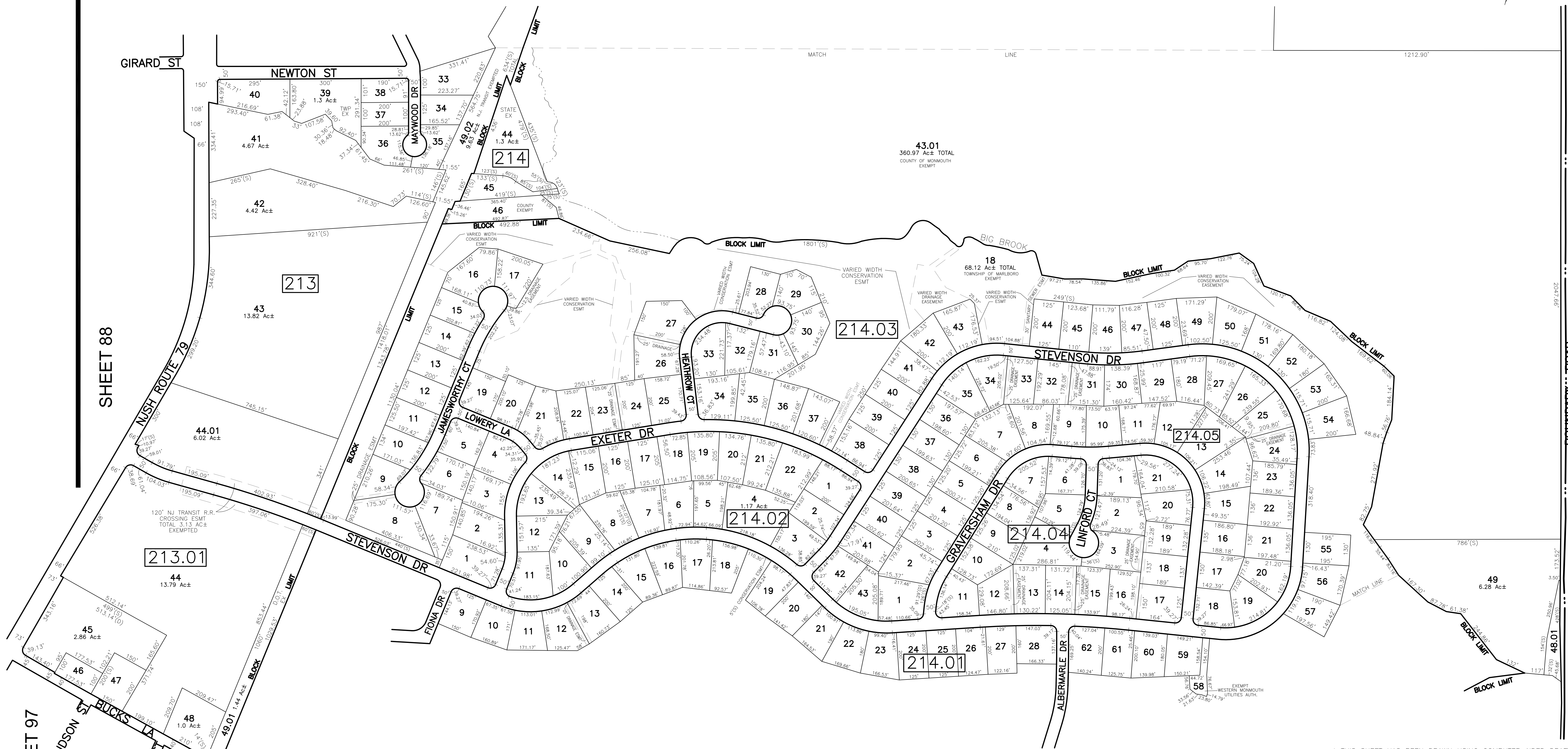

THIS MAP HAS BEEN GIVEN A FORMAL CERTIFICATION BY THE DIVISION OF TAXATION ON OCTOBER 24, 2008, SIGNED BY SANTO C. DiDONATO, CTA AND ASSIGNED SERIAL NUMBER 932

TAX MAP
TOWNSHIP OF MARLBORO
 MONMOUTH COUNTY
 SCALE: 1" = 100'
 NEW JERSEY
 DATE: JULY 2017
ARNOLD W. BARNETT
 PROFESSIONAL ENGINEER AND LAND SURVEYOR
 NEW JERSEY LICENSE NO. 14987
 215 BELLEVUE AVENUE
 HAMMONTON, NEW JERSEY 08037
 COAP 24GA27973300
 TO SHOW CONDITIONS AS OF NOVEMBER 2017

REVISIONS				
DATE	BY	LIC. NO.	BLOCK	LOT

SHEET 89

SHEET 66



SHEET 88

BOUNDARY ROAD
COLTS NECK TOWNSHIP
MONMOUTH COUNTY

SHEET 97

SHEET 96

SHEET 92

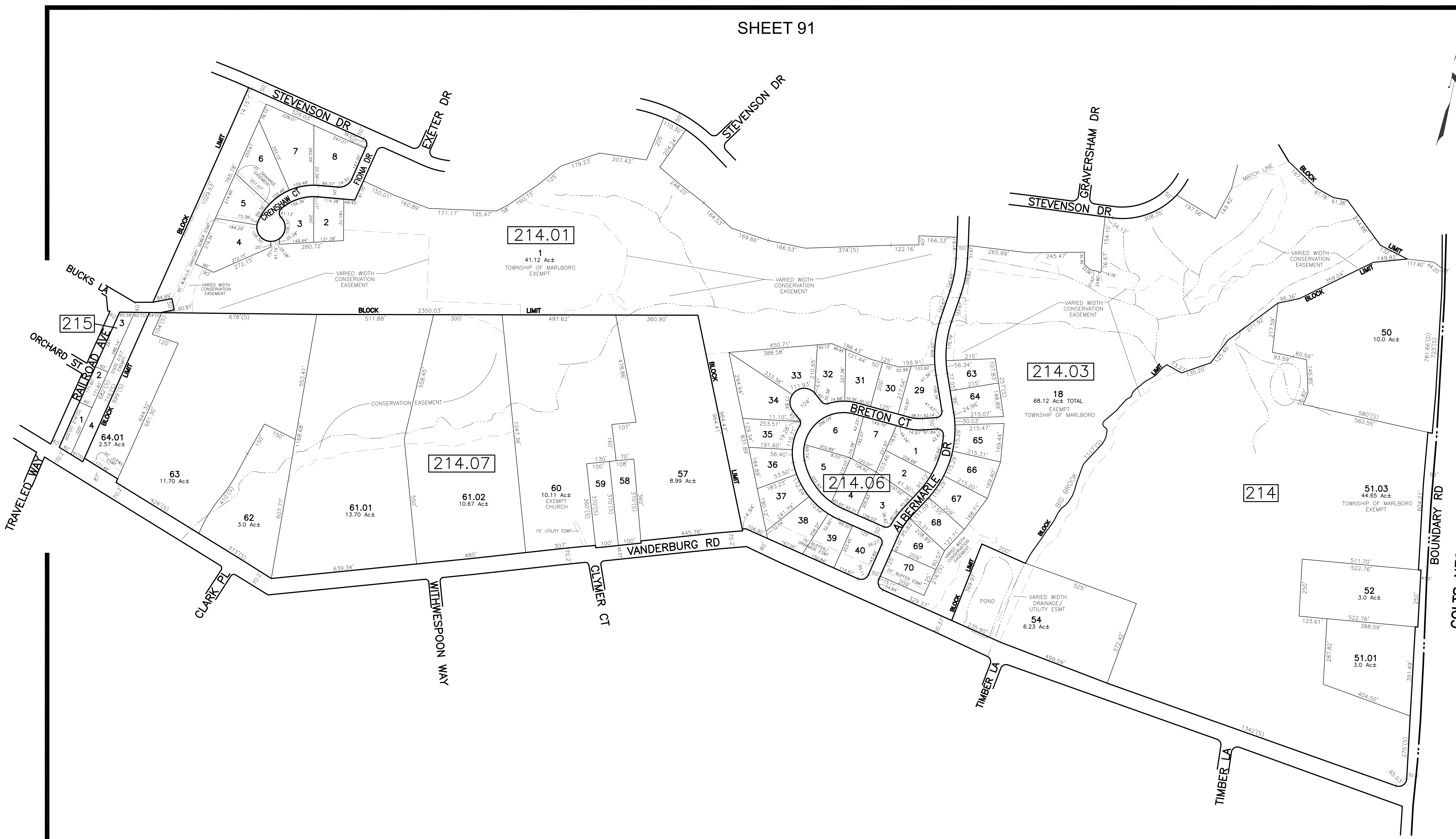
* THIS SHEET HAS BEEN DRAWN USING COMPUTER AIDED DRAFTING/ DESIGN (CAD/D) AND COORDINATE GEOMETRY (COCO).

THIS MAP HAS BEEN GIVEN A FORMAL CERTIFICATION BY THE DIVISION OF TAXATION ON OCTOBER 24, 2008, SIGNED BY SANTO C. DiDONATO, CTA AND ASSIGNED SERIAL NUMBER 932

TAX MAP
TOWNSHIP OF MARLBORO
 MONMOUTH COUNTY
 SCALE: 1" = 200'
 NEW JERSEY
 DATE: JULY 2017
ARNOLD W. BARNETT
 PROFESSIONAL ENGINEER AND LAND SURVEYOR
 NEW JERSEY LICENSE NO. 14987
 215 BELLEVUE AVENUE
 HAMMONTON, NEW JERSEY 08037
 COAP 24GA27973300
 TO SHOW CONDITIONS AS OF NOVEMBER 2017

SHEET 91

SHEET 96



SHEET 95

REVISIONS				
DATE	BY	LIC. NO.	BLOCK	LOT
10/2008	ARNOLD W. BARNETT	14987	217.07, 215	64.4, 01
03/2009	ARNOLD W. BARNETT	14987	214.07	64.01
12/2009	ARNOLD W. BARNETT	14987	214.07	64.01

SHEET 94

* THIS SHEET HAS BEEN DRAWN USING COMPUTER AIDED DRAFTING DESIGN (CAD/D) AND COORDINATE GEOMETRY (COGO).

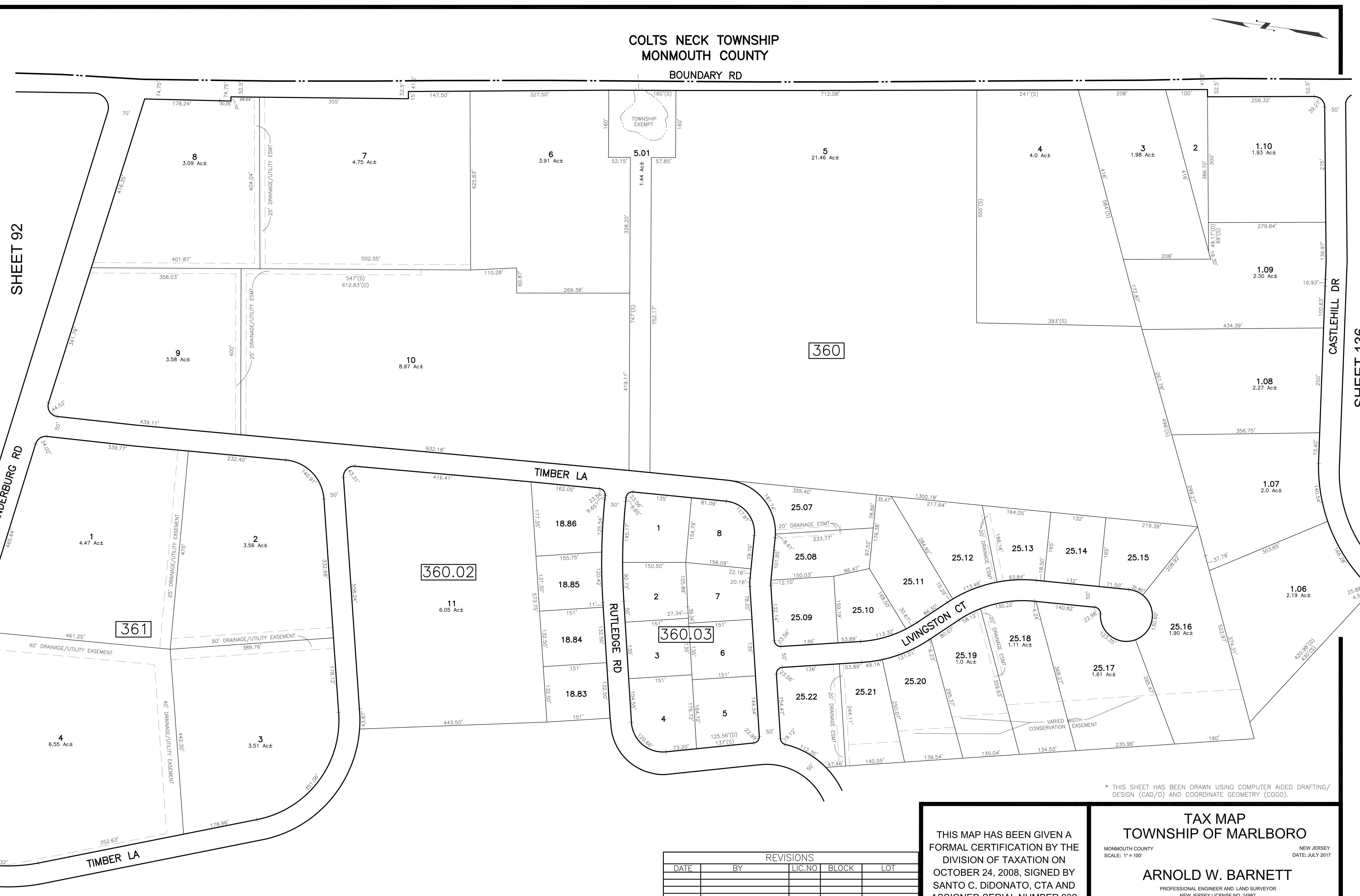
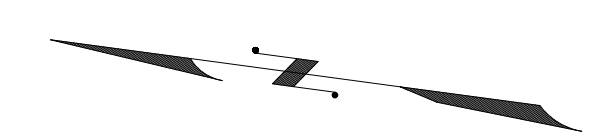
THIS MAP HAS BEEN GIVEN A FORMAL CERTIFICATION BY THE DIVISION OF TAXATION ON OCTOBER 24, 2008, SIGNED BY SANTO C. DiDONATO, CTA AND ASSIGNED SERIAL NUMBER 932

TAX MAP
TOWNSHIP OF MARLBORO
 MONMOUTH COUNTY
 SCALE: 1" = 200'
 NEW JERSEY
 DATE: JULY 2017
ARNOLD W. BARNETT
 PROFESSIONAL ENGINEER AND LAND SURVEYOR
 NEW JERSEY LICENSE NO. 14987
 215 BELLEVUE AVENUE
 HAMMONTON, NEW JERSEY 08037
 COAP 24GA27973300
 TO SHOW CONDITIONS AS OF NOVEMBER 2017

COLTS NECK TOWNSHIP
MONMOUTH COUNTY

COLTS NECK TOWNSHIP
MONMOUTH COUNTY

BOUNDARY RD



SHEET 92

SHEET 136

* THIS SHEET HAS BEEN DRAWN USING COMPUTER AIDED DRAFTING/
DESIGN (CAD/D) AND COORDINATE GEOMETRY (COGO).

THIS MAP HAS BEEN GIVEN A
FORMAL CERTIFICATION BY THE
DIVISION OF TAXATION ON
OCTOBER 24, 2008, SIGNED BY
SANTO C. DiDONATO, CTA AND
ASSIGNED SERIAL NUMBER 932

TAX MAP
TOWNSHIP OF MARLBORO

MONMOUTH COUNTY
SCALE: 1" = 100'

NEW JERSEY
DATE: JULY 2017

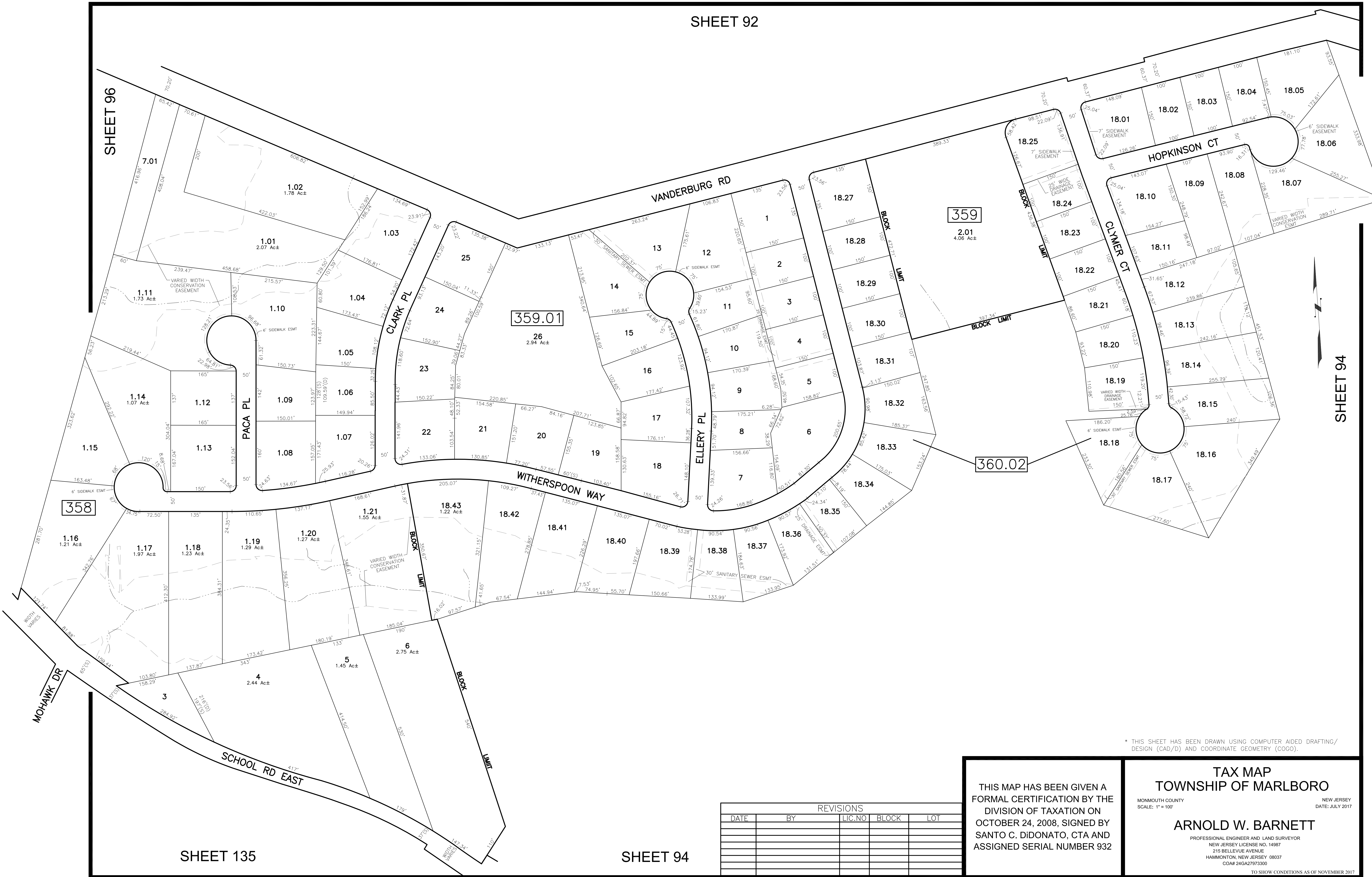
ARNOLD W. BARNETT

PROFESSIONAL ENGINEER AND LAND SURVEYOR
NEW JERSEY LICENSE NO. 14987
215 BELLEVUE AVENUE
HAMMONTON, NEW JERSEY 08037
COAP 24GA27973300

TO SHOW CONDITIONS AS OF NOVEMBER 2017

REVISIONS				
DATE	BY	LIC.NO	BLOCK	LOT

SHEET 94

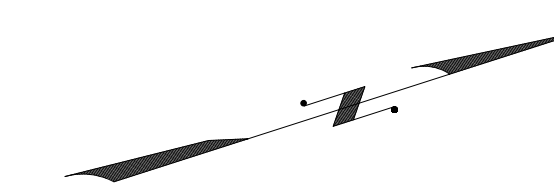


* THIS SHEET HAS BEEN DRAWN USING COMPUTER AIDED DRAFTING/ DESIGN (CAD/D) AND COORDINATE GEOMETRY (COCO).

THIS MAP HAS BEEN GIVEN A FORMAL CERTIFICATION BY THE DIVISION OF TAXATION ON OCTOBER 24, 2008, SIGNED BY SANTO C. DiDONATO, CTA AND ASSIGNED SERIAL NUMBER 932

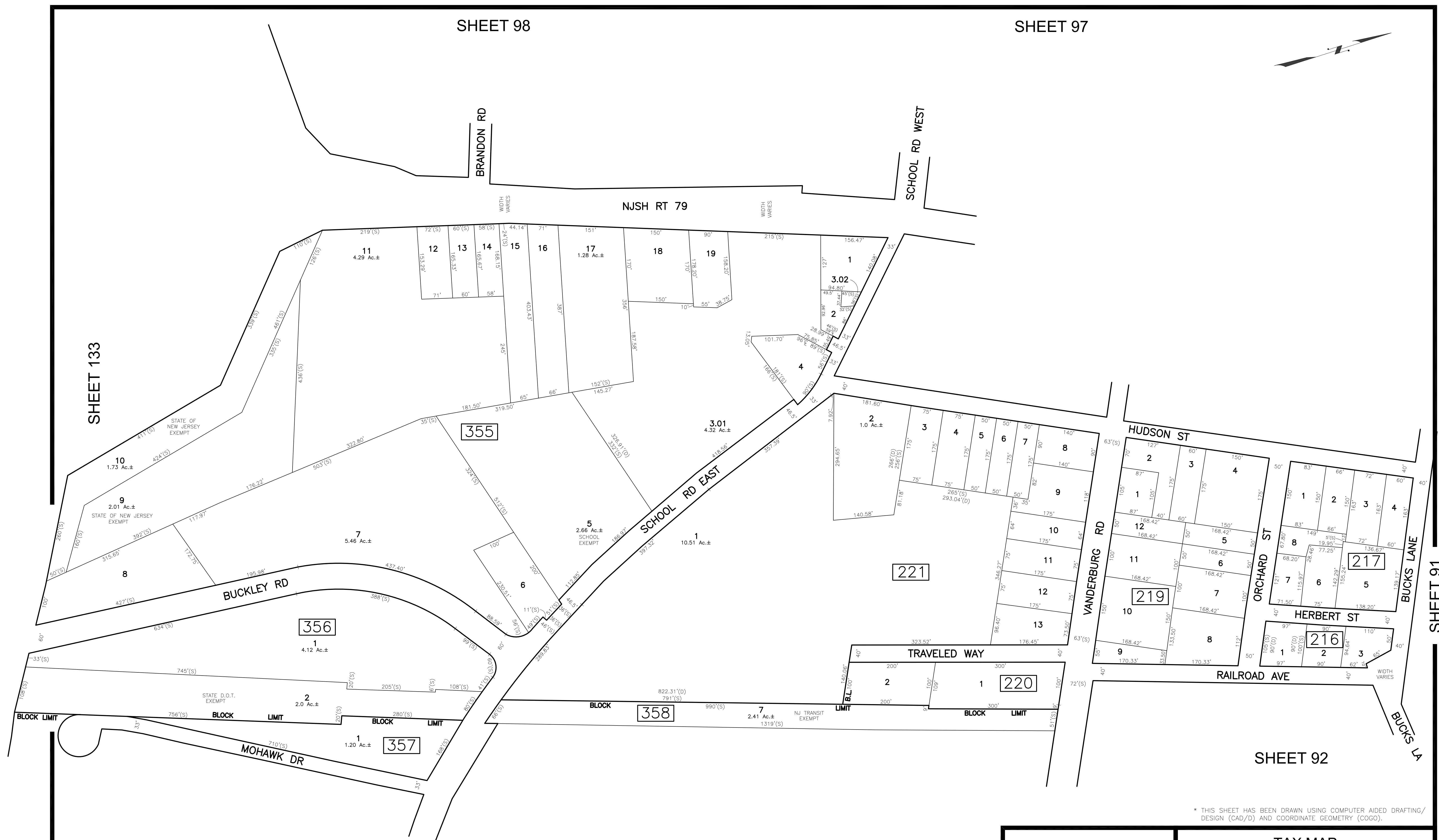
TAX MAP
TOWNSHIP OF MARLBORO
 MONMOUTH COUNTY
 SCALE: 1" = 100'
 NEW JERSEY
 DATE: JULY 2017
ARNOLD W. BARNETT
 PROFESSIONAL ENGINEER AND LAND SURVEYOR
 NEW JERSEY LICENSE NO. 14987
 215 BELLEVUE AVENUE
 HAMMONTON, NEW JERSEY 08037
 COAP 24GA27973300
 TO SHOW CONDITIONS AS OF NOVEMBER 2017

REVISIONS				
DATE	BY	LIC. NO.	BLOCK	LOT



SHEET 98

SHEET 97



SHEET 133

SHEET 91

SHEET 92

SHEET 135

SHEET 95

REVISIONS				
DATE	BY	LIC. NO.	BLOCK	LOT
03/2009	ARNOLD W. BARNETT	14987	355	3.01, 19
05/2009	ARNOLD W. BARNETT	14987	355	3.01, 4

* THIS SHEET HAS BEEN DRAWN USING COMPUTER AIDED DRAFTING/ DESIGN (CAD/D) AND COORDINATE GEOMETRY (COCO).

THIS MAP HAS BEEN GIVEN A FORMAL CERTIFICATION BY THE DIVISION OF TAXATION ON OCTOBER 24, 2008, SIGNED BY SANTO C. DiDONATO, CTA AND ASSIGNED SERIAL NUMBER 932

TAX MAP
TOWNSHIP OF MARLBORO

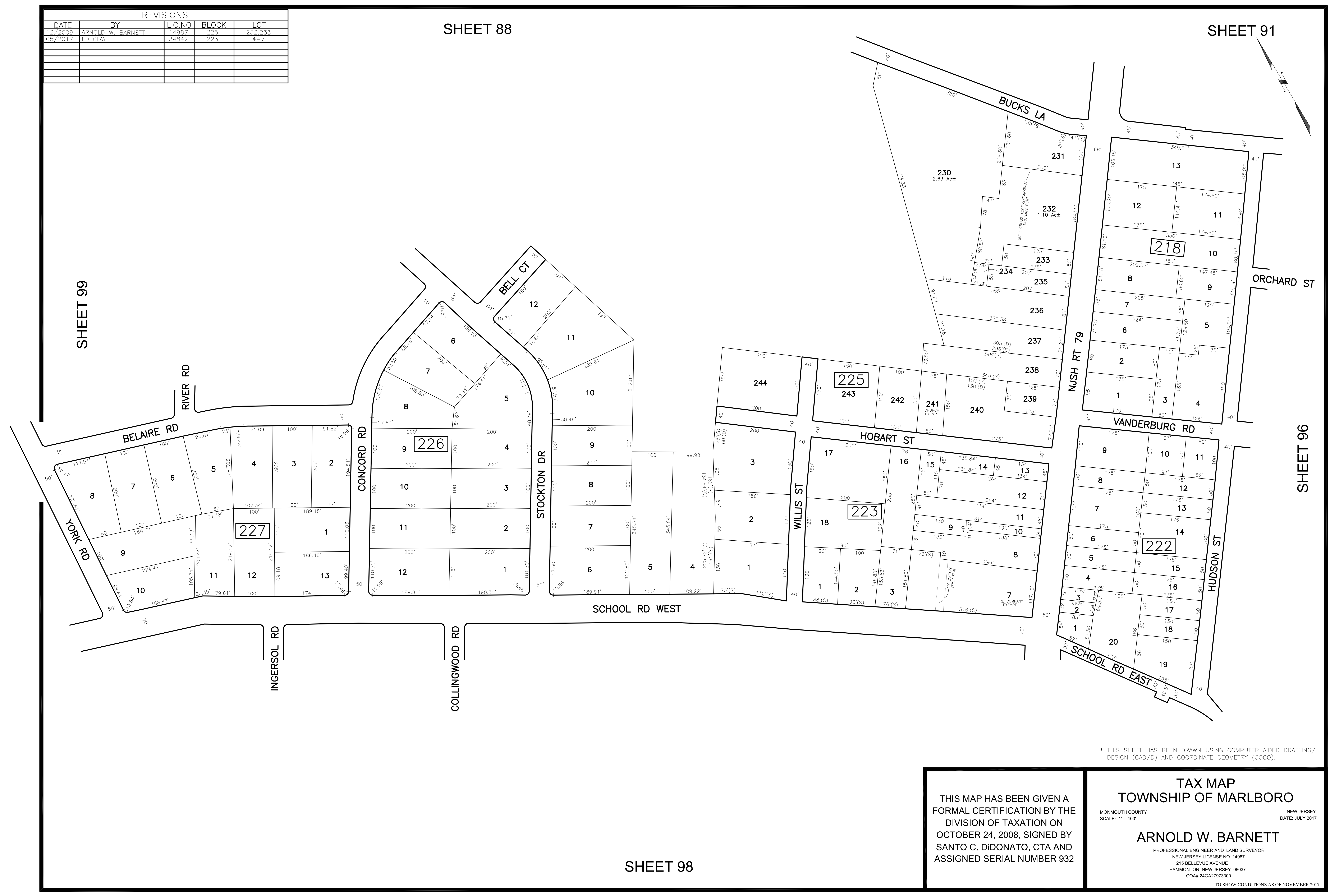
MONMOUTH COUNTY
SCALE: 1" = 100'

NEW JERSEY
DATE: JULY 2017

ARNOLD W. BARNETT
PROFESSIONAL ENGINEER AND LAND SURVEYOR
NEW JERSEY LICENSE NO. 14987
215 BELLEVUE AVENUE
HAMMONTON, NEW JERSEY 08037
COAP 24GA27973300

TO SHOW CONDITIONS AS OF NOVEMBER 2017

REVISIONS				
DATE	BY	LIC. NO.	BLOCK	LOT
12/2009	ARNOLD W. BARNETT	14987	225	232, 233
05/2017	ED. CLAY	34842	223	4-7

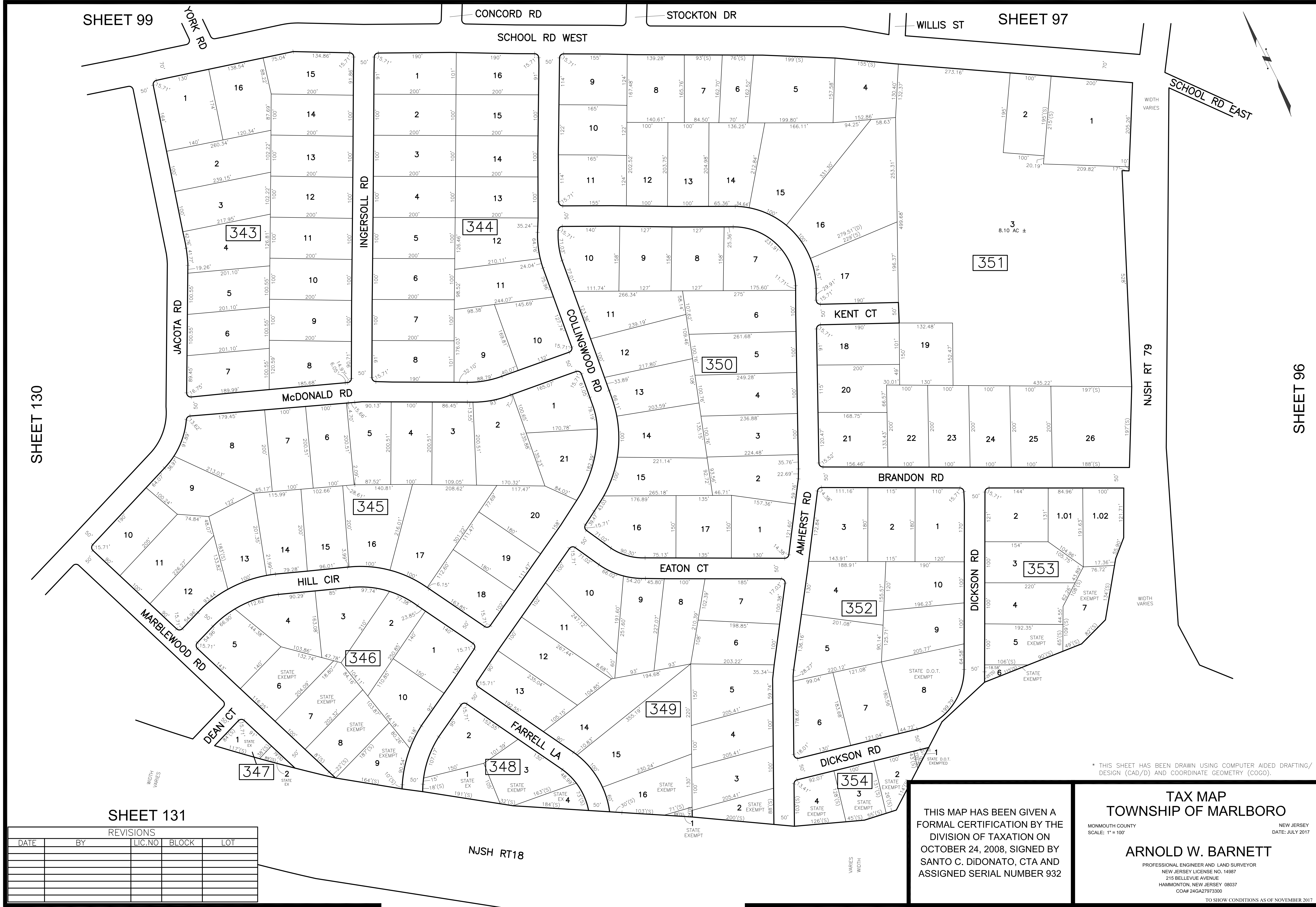


* THIS SHEET HAS BEEN DRAWN USING COMPUTER AIDED DRAFTING/ DESIGN (CAD/D) AND COORDINATE GEOMETRY (COGO).

THIS MAP HAS BEEN GIVEN A FORMAL CERTIFICATION BY THE DIVISION OF TAXATION ON OCTOBER 24, 2008, SIGNED BY SANTO C. DiDONATO, CTA AND ASSIGNED SERIAL NUMBER 932

TAX MAP
TOWNSHIP OF MARLBORO
 MONMOUTH COUNTY
 SCALE: 1" = 100'
 NEW JERSEY
 DATE: JULY 2017
ARNOLD W. BARNETT
 PROFESSIONAL ENGINEER AND LAND SURVEYOR
 NEW JERSEY LICENSE NO. 14987
 215 BELLEVUE AVENUE
 HAMMONTON, NEW JERSEY 08037
 CO#P 24GA27973300
 TO SHOW CONDITIONS AS OF NOVEMBER 2017

SHEET 99 YORK RD CONCORD RD SCHOOL RD WEST STOCKTON DR WILLIS ST SHEET 97



SHEET 131

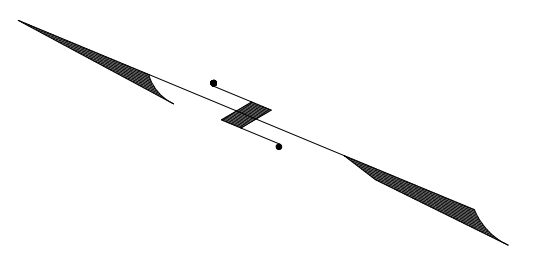
REVISIONS				
DATE	BY	LIC. NO.	BLOCK	LOT

THIS MAP HAS BEEN GIVEN A FORMAL CERTIFICATION BY THE DIVISION OF TAXATION ON OCTOBER 24, 2008, SIGNED BY SANTO C. DiDONATO, CTA AND ASSIGNED SERIAL NUMBER 932

TAX MAP
TOWNSHIP OF MARLBORO
 MONMOUTH COUNTY
 SCALE: 1" = 100'
 NEW JERSEY
 DATE: JULY 2017
ARNOLD W. BARNETT
 PROFESSIONAL ENGINEER AND LAND SURVEYOR
 NEW JERSEY LICENSE NO. 14987
 215 BELLEVUE AVENUE
 HAMMONTON, NEW JERSEY 08037
 COAP 24GA27973300
 TO SHOW CONDITIONS AS OF NOVEMBER 2017

REVISIONS				
DATE	BY	LIC. NO.	BLOCK	LOT
11/2012	CHARLES A. ATKINSON-PLS	33994	225	42

SHEET 88



* THIS SHEET HAS BEEN DRAWN USING COMPUTER AIDED DRAFTING/ DESIGN (CAD/D) AND COORDINATE GEOMETRY (COGO).

TAX MAP
TOWNSHIP OF MARLBORO
 MONMOUTH COUNTY
 SCALE: 1" = 100'

NEW JERSEY
 DATE: JULY 2017

ARNOLD W. BARNETT
 PROFESSIONAL ENGINEER AND LAND SURVEYOR
 NEW JERSEY LICENSE NO. 14987
 215 BELLEVUE AVENUE
 HAMMONTON, NEW JERSEY 08037
 COA# 24GA27973300


TO SHOW CONDITIONS AS OF NOVEMBER 2017

THIS MAP HAS BEEN GIVEN A
 FORMAL CERTIFICATION BY THE
 DIVISION OF TAXATION ON
 OCTOBER 24, 2008, SIGNED BY
 SANTO C. DIDONATO, CTA AND
 ASSIGNED SERIAL NUMBER 932

SHEET 100

SHEET 130

SHEET 98

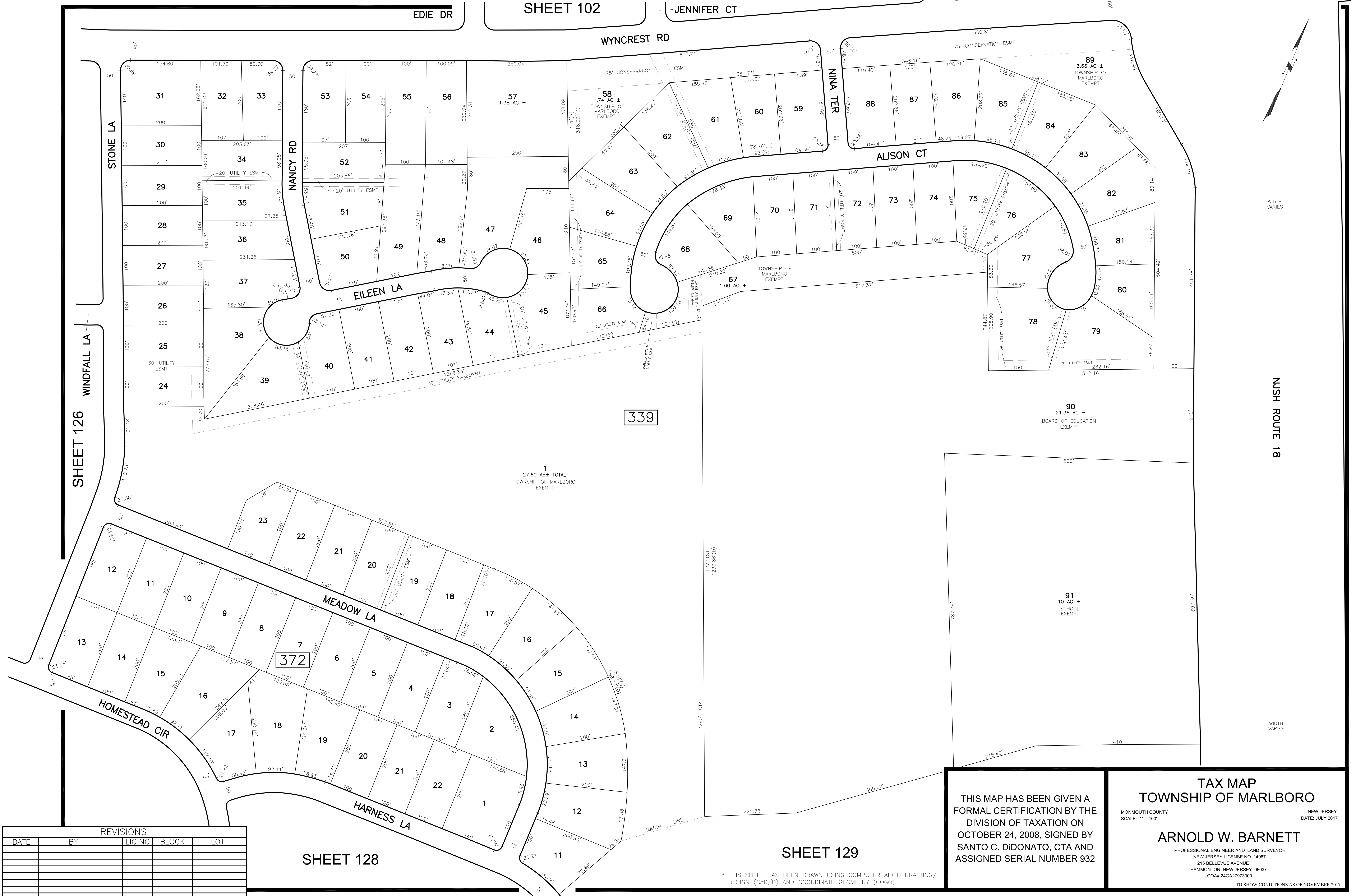


WIDTH VARIES

NASH ROUTE 18

SHEET 100

WIDTH VARIES



339

372

1
27.60 AC ± TOTAL
TOWNSHIP OF MARLBORO
EXEMPT

90
21.36 AC ±
BOARD OF EDUCATION
EXEMPT

91
10 AC ±
SCHOOL
EXEMPT

REVISIONS				
DATE	BY	LIC. NO.	BLOCK	LOT

SHEET 128

SHEET 129

THIS MAP HAS BEEN GIVEN A FORMAL CERTIFICATION BY THE DIVISION OF TAXATION ON OCTOBER 24, 2008, SIGNED BY SANTO C. DiDONATO, CTA AND ASSIGNED SERIAL NUMBER 932

TAX MAP
TOWNSHIP OF MARLBORO
 MONMOUTH COUNTY
 SCALE: 1" = 100'
 NEW JERSEY
 DATE: JULY 2017

ARNOLD W. BARNETT
 PROFESSIONAL ENGINEER AND LAND SURVEYOR
 NEW JERSEY LICENSE NO. 14987
 215 BELLEVUE AVENUE
 HAMMONTON, NEW JERSEY 08037
 COAP 24GA27973300

TO SHOW CONDITIONS AS OF NOVEMBER 2017

* THIS SHEET HAS BEEN DRAWN USING COMPUTER AIDED DRAFTING/ DESIGN (CAD/D) AND COORDINATE GEOMETRY (COGO).

TAX MAP
TOWNSHIP OF MARLBORO


MONMOUTH COUNTY
SCALE: 1" = 100'

NEW JERSEY
DATE: JULY 2017

ARNOLD W. BARNETT

PROFESSIONAL ENGINEER AND LAND SURVEYOR
NEW JERSEY LICENSE NO. 14987
215 BELLEVUE AVENUE
HAMMONTON, NEW JERSEY 08037
COA# 24GA27973300

THIS MAP HAS BEEN GIVEN A
FORMAL CERTIFICATION BY THE
DIVISION OF TAXATION ON
OCTOBER 24, 2008, SIGNED BY
SANTO C. DIDONATO, CTA AND
ASSIGNED SERIAL NUMBER 932



REVISIONS

DATE	BY	LIC. NO.	BLOCK	LOT

* THIS SHEET HAS BEEN DRAWN USING COMPUTER AIDED DRAFTING/
DESIGN (CAD/D) AND COORDINATE GEOMETRY (COGO).

SHEET 104

WIDTH
VARIES

SHEET 85

NUSH ROUTE 18

WIDTH
VARIES

SHEET 125



41
25.88 AC ±
TWP OF MARLBORO
EXEMPT

NINA TER

TO SHOW CONDITIONS AS OF NOVEMBER 2017

SHEET 126

STONE LA

NANCY RD

SHEET 101

SHEET 85
NJSH ROUTE 18

WIDTH VARIES

MASEPE TRAIL

DIANE DR

SUSSEX RD

GORDONS CORNER RD

GEORGIAN BAY DR

WIDTH VARIES

WIDTH VARIES

1
9.40 Ac±
TOWNSHIP OF MARLBORO
EXEMPT

32
6.20 Ac±
TOWNSHIP OF MARLBORO
EXEMPT

14
5.60 Ac±

312

313

24
2.8 Ac±
TOWNSHIP OF MARLBORO
EXEMPT

104
15.20 Ac±
TOWNSHIP OF MARLBORO
EXEMPT

REVISIONS				
DATE	BY	LIC.NO	BLOCK	LOT

SHEET 83

SHEET 102

THIS MAP HAS BEEN GIVEN A FORMAL CERTIFICATION BY THE DIVISION OF TAXATION ON OCTOBER 24, 2008, SIGNED BY SANTO C. DIDONATO, CTA AND ASSIGNED SERIAL NUMBER 932

TAX MAP
TOWNSHIP OF MARLBORO

MONMOUTH COUNTY NEW JERSEY
SCALE: 1" = 100' DATE: JULY 2017

ARNOLD W. BARNETT

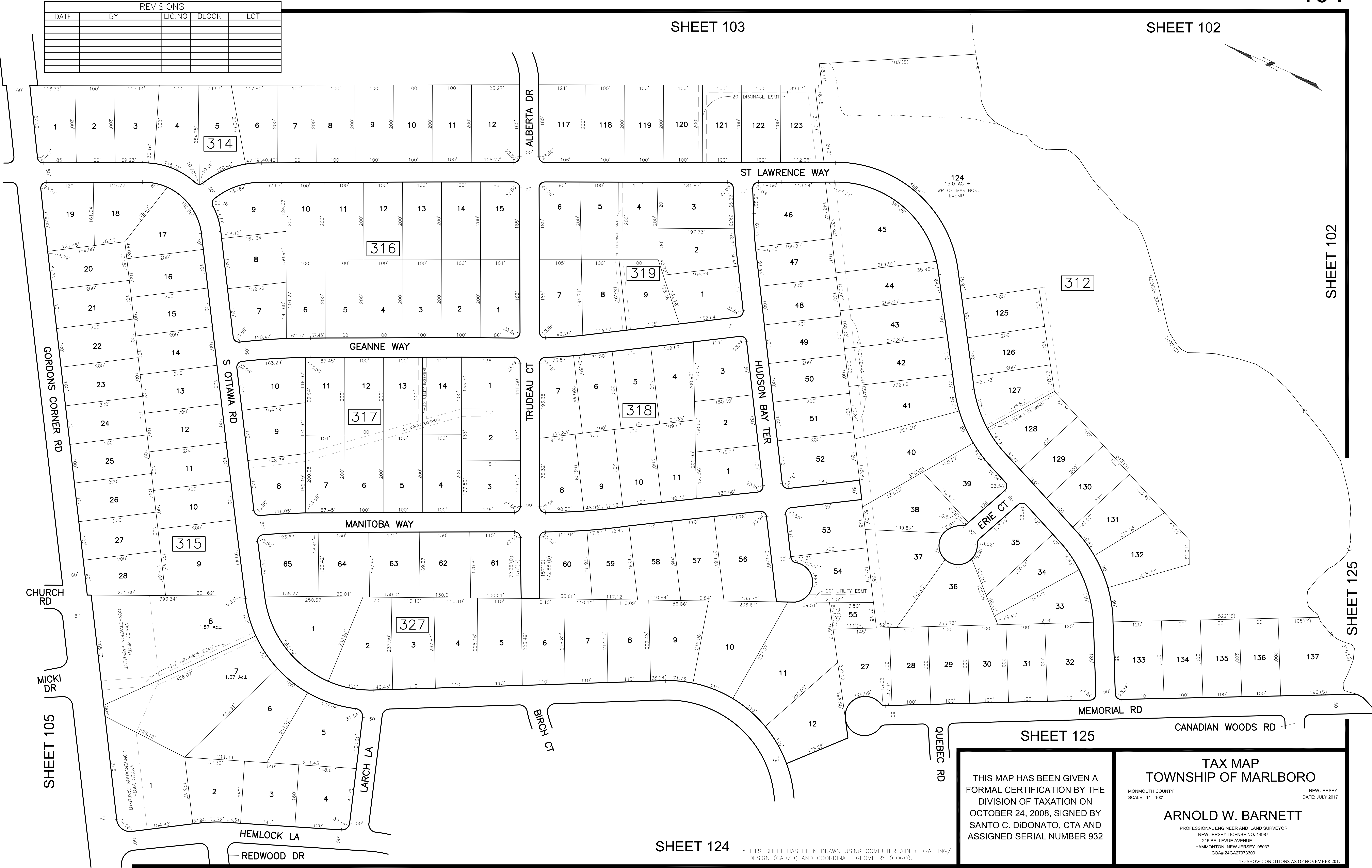
PROFESSIONAL ENGINEER AND LAND SURVEYOR
NEW JERSEY LICENSE NO. 14987
215 BELLEVUE AVENUE
HAMMONTON, NEW JERSEY 08037
COA# 24GA27973300

TO SHOW CONDITIONS AS OF NOVEMBER 2017

SHEET 104

THIS SHEET HAS BEEN DRAWN USING COMPUTER AIDED DRAFTING/ DESIGN (CAD/D) AND COORDINATE GEOMETRY (COGO).


REVISIONS				
DATE	BY	LIC. NO.	BLOCK	LOT



THIS MAP HAS BEEN GIVEN A FORMAL CERTIFICATION BY THE DIVISION OF TAXATION ON OCTOBER 24, 2008, SIGNED BY SANTO C. DiDONATO, CTA AND ASSIGNED SERIAL NUMBER 932

TAX MAP
TOWNSHIP OF MARLBORO
 MONMOUTH COUNTY
 SCALE: 1" = 100'
 NEW JERSEY
 DATE: JULY 2017
ARNOLD W. BARNETT
 PROFESSIONAL ENGINEER AND LAND SURVEYOR
 NEW JERSEY LICENSE NO. 14987
 215 BELLEVUE AVENUE
 HAMMONTON, NEW JERSEY 08037
 COAP 24GA27973300
 TO SHOW CONDITIONS AS OF NOVEMBER 2017

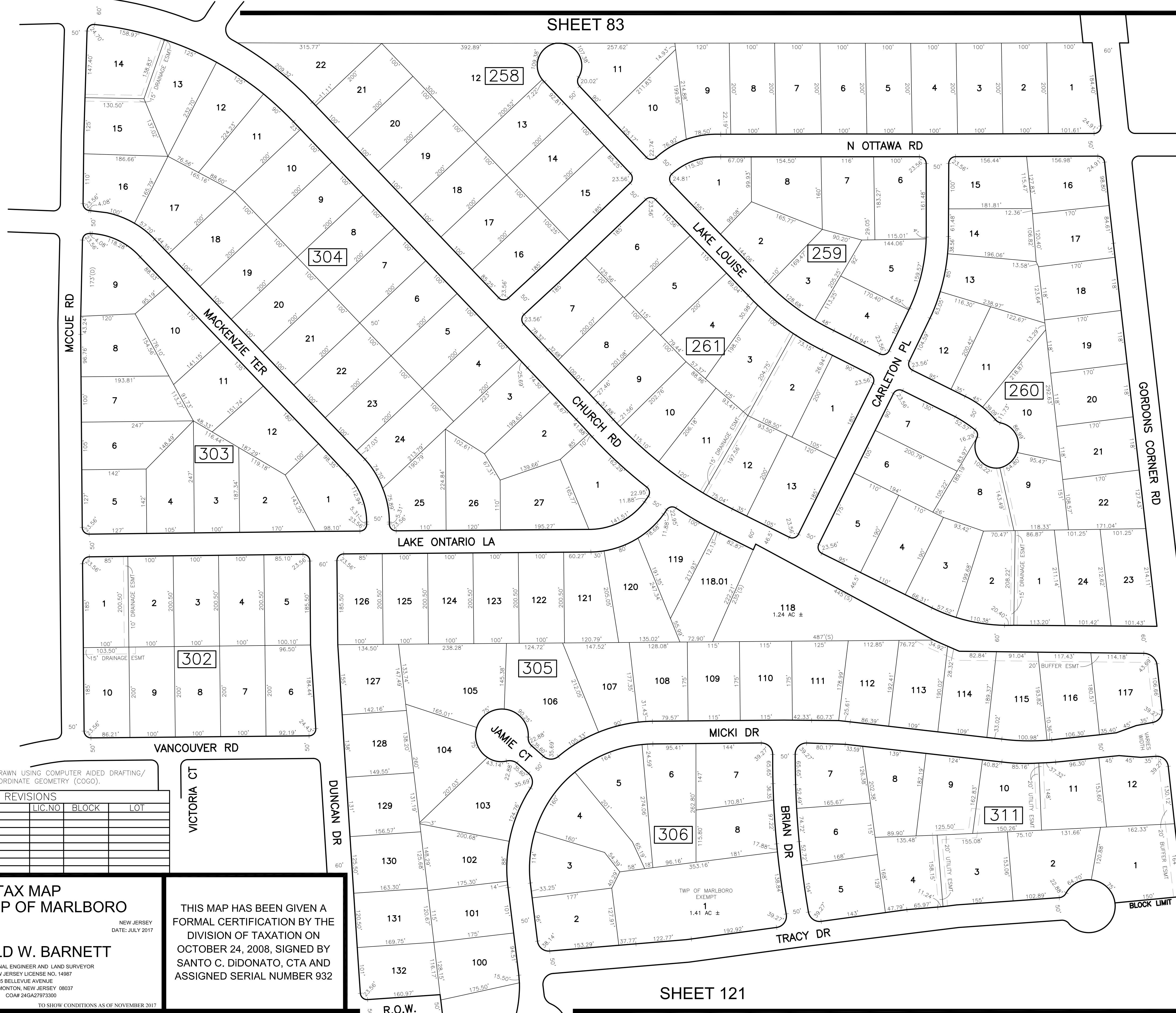
* THIS SHEET HAS BEEN DRAWN USING COMPUTER AIDED DRAFTING/ DESIGN (CAD/D) AND COORDINATE GEOMETRY (COGO).



SHEET 83

SHEET 106

SHEET 104



* THIS SHEET HAS BEEN DRAWN USING COMPUTER AIDED DRAFTING/ DESIGN (CAD/D) AND COORDINATE GEOMETRY (COGO).

REVISIONS				
DATE	BY	LIC.NO	BLOCK	LOT

TAX MAP
TOWNSHIP OF MARLBORO
 MONMOUTH COUNTY
 SCALE: 1" = 100'

NEW JERSEY
 DATE: JULY 2017

ARNOLD W. BARNETT
 PROFESSIONAL ENGINEER AND LAND SURVEYOR
 NEW JERSEY LICENSE NO. 14987
 215 BELLEVUE AVENUE
 HAMMONTON, NEW JERSEY 08037
 COA# 24GAZ7973300

TO SHOW CONDITIONS AS OF NOVEMBER 2017

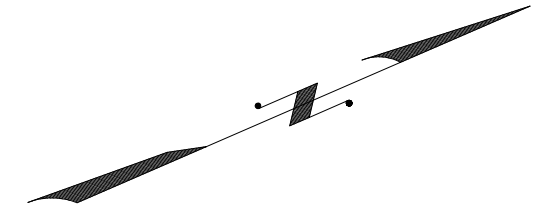
THIS MAP HAS BEEN GIVEN A FORMAL CERTIFICATION BY THE DIVISION OF TAXATION ON OCTOBER 24, 2008, SIGNED BY SANTO C. DIDONATO, CTA AND ASSIGNED SERIAL NUMBER 932

SHEET 121

BAUER'S LA

SHEET 120

SHEET 107



SHEET 81

SHEET 82

SHEET 121

* THIS SHEET HAS BEEN DRAWN USING COMPUTER AIDED DRAFTING/ DESIGN (CAD/D) AND COORDINATE GEOMETRY (COGO).

REVISIONS				
DATE	BY	LIC.NO	BLOCK	LOT
07/2014	CHARLES A. ATKINSON-PLS	33994	300	56-57

SHEET 105

SHEET 82

THIS MAP HAS BEEN GIVEN A FORMAL CERTIFICATION BY THE DIVISION OF TAXATION ON OCTOBER 24, 2008, SIGNED BY SANTO C. DiDONATO, CTA AND ASSIGNED SERIAL NUMBER 932

TAX MAP TOWNSHIP OF MARLBORO

MONMOUTH COUNTY SCALE: 1" = 100'

NEW JERSEY DATE: JULY 2017

ARNOLD W. BARNETT

PROFESSIONAL ENGINEER AND LAND SURVEYOR NEW JERSEY LICENSE NO. 14987 215 BELLEVUE AVENUE HAMMONTON, NEW JERSEY 08037 COAP 24GA27973300

TO SHOW CONDITIONS AS OF NOVEMBER 2017

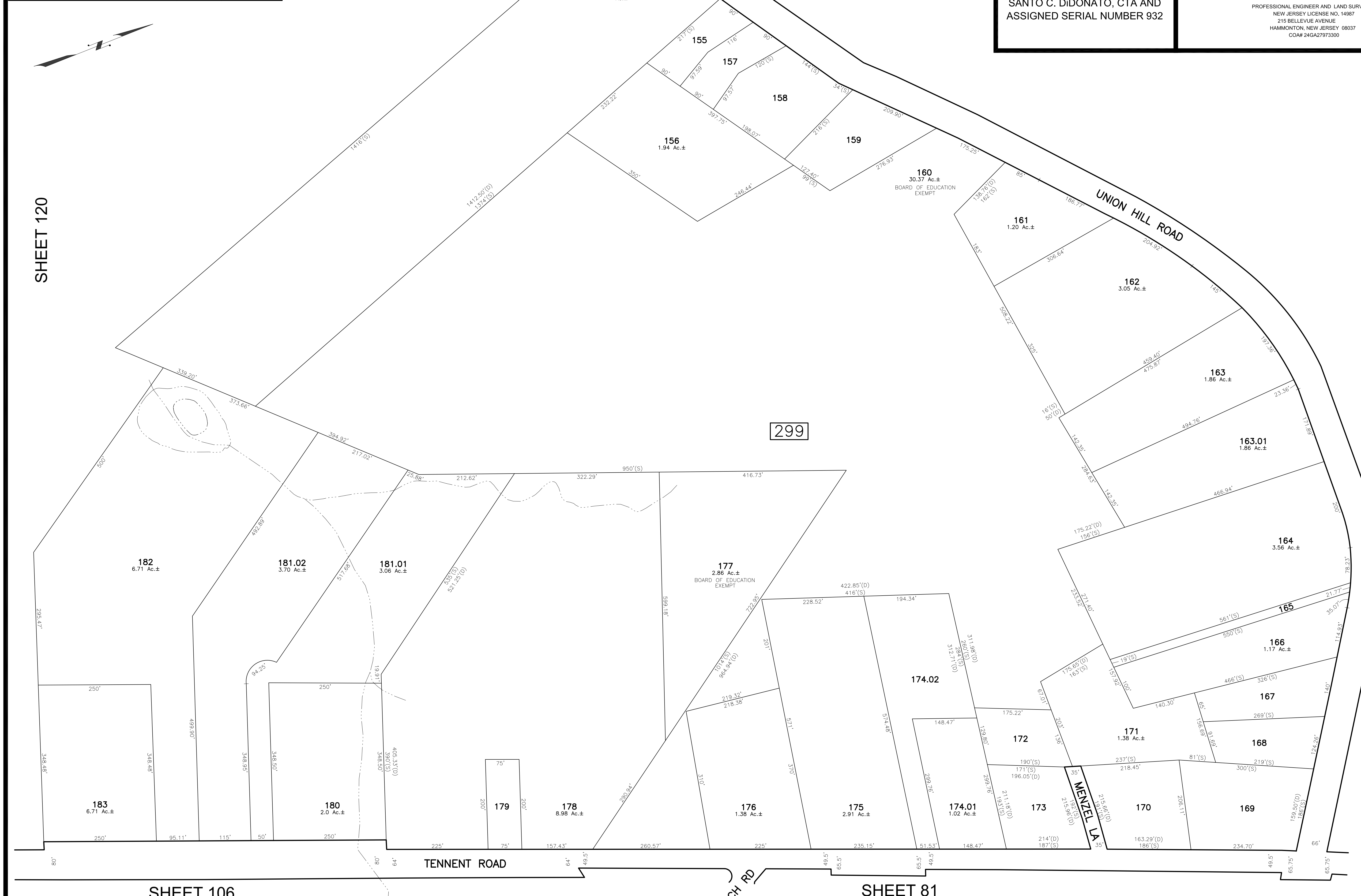
REVISIONS				
DATE	BY	LIC. NO.	BLOCK	LOT

SHEET 120

SHEET 108

THIS MAP HAS BEEN GIVEN A FORMAL CERTIFICATION BY THE DIVISION OF TAXATION ON OCTOBER 24, 2008, SIGNED BY SANTO C. DIDONATO, CTA AND ASSIGNED SERIAL NUMBER 932

TAX MAP
TOWNSHIP OF MARLBORO
 MONMOUTH COUNTY
 SCALE: 1" = 100'
 NEW JERSEY
 DATE: JULY 2017
ARNOLD W. BARNETT
 PROFESSIONAL ENGINEER AND LAND SURVEYOR
 NEW JERSEY LICENSE NO. 14987
 215 BELLEVUE AVENUE
 HAMMONTON, NEW JERSEY 08037
 CO#A# 24GA27973300



SHEET 120

SHEET 80

SHEET 106

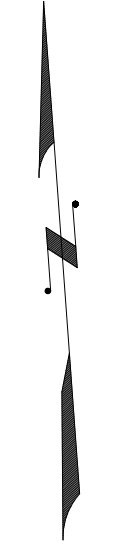
SHEET 81

TO SHOW CONDITIONS AS OF NOVEMBER 2017

SHEET 79

REVISIONS				
DATE	BY	LIC. NO.	BLOCK	LOT
11/2006	ARNOLD W. BARNETT	14987	268.01	43.01-43.04
01/2009	ARNOLD W. BARNETT	14987	268.01	45
04/2009	ARNOLD W. BARNETT	14987	268	49.03-49.04
07/2014	CHARLES A. ATKINSON	33994	Oak Rd to	Pin Oak Rd

* THIS SHEET HAS BEEN DRAWN USING COMPUTER AIDED DRAFTING/ DESIGN (CAD/D) AND COORDINATE GEOMETRY (COGO).



SHEET 78

SHEET 78

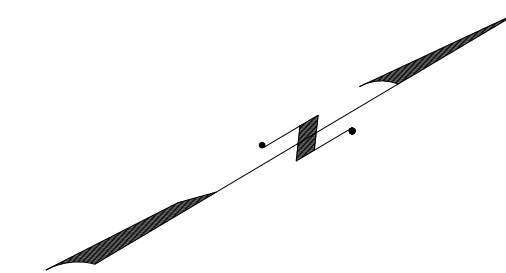
SHEET 80

SHEET 107

SHEET 115

THIS MAP HAS BEEN GIVEN A FORMAL CERTIFICATION BY THE DIVISION OF TAXATION ON OCTOBER 24, 2008, SIGNED BY SANTO C. DiDONATO, CTA AND ASSIGNED SERIAL NUMBER 932

TAX MAP
TOWNSHIP OF MARLBORO
 MONMOUTH COUNTY
 SCALE: 1" = 100'
 NEW JERSEY
 DATE: JULY 2017
ARNOLD W. BARNETT
 PROFESSIONAL ENGINEER AND LAND SURVEYOR
 NEW JERSEY LICENSE NO. 14987
 215 BELLEVUE AVENUE
 HAMMONTON, NEW JERSEY 08037
 COAP 24GA27973300
 TO SHOW CONDITIONS AS OF NOVEMBER 2017



REVISIONS				
DATE	BY	LIC.NO	BLOCK	LOT

OLD BRIDGE TOWNSHIP
MIDDLESEX COUNTY



SHEET 111

SHEET 77

SHEET 110

* THIS SHEET HAS BEEN DRAWN USING COMPUTER AIDED DRAFTING/
DESIGN (CAD/D) AND COORDINATE GEOMETRY (COGO).

THIS MAP HAS BEEN GIVEN A
FORMAL CERTIFICATION BY THE
DIVISION OF TAXATION ON
OCTOBER 24, 2008, SIGNED BY
SANTO C. DiDONATO, CTA AND
ASSIGNED SERIAL NUMBER 932

TAX MAP
TOWNSHIP OF MARLBORO

MONMOUTH COUNTY
SCALE: 1" = 100'

NEW JERSEY
DATE: JULY 2017

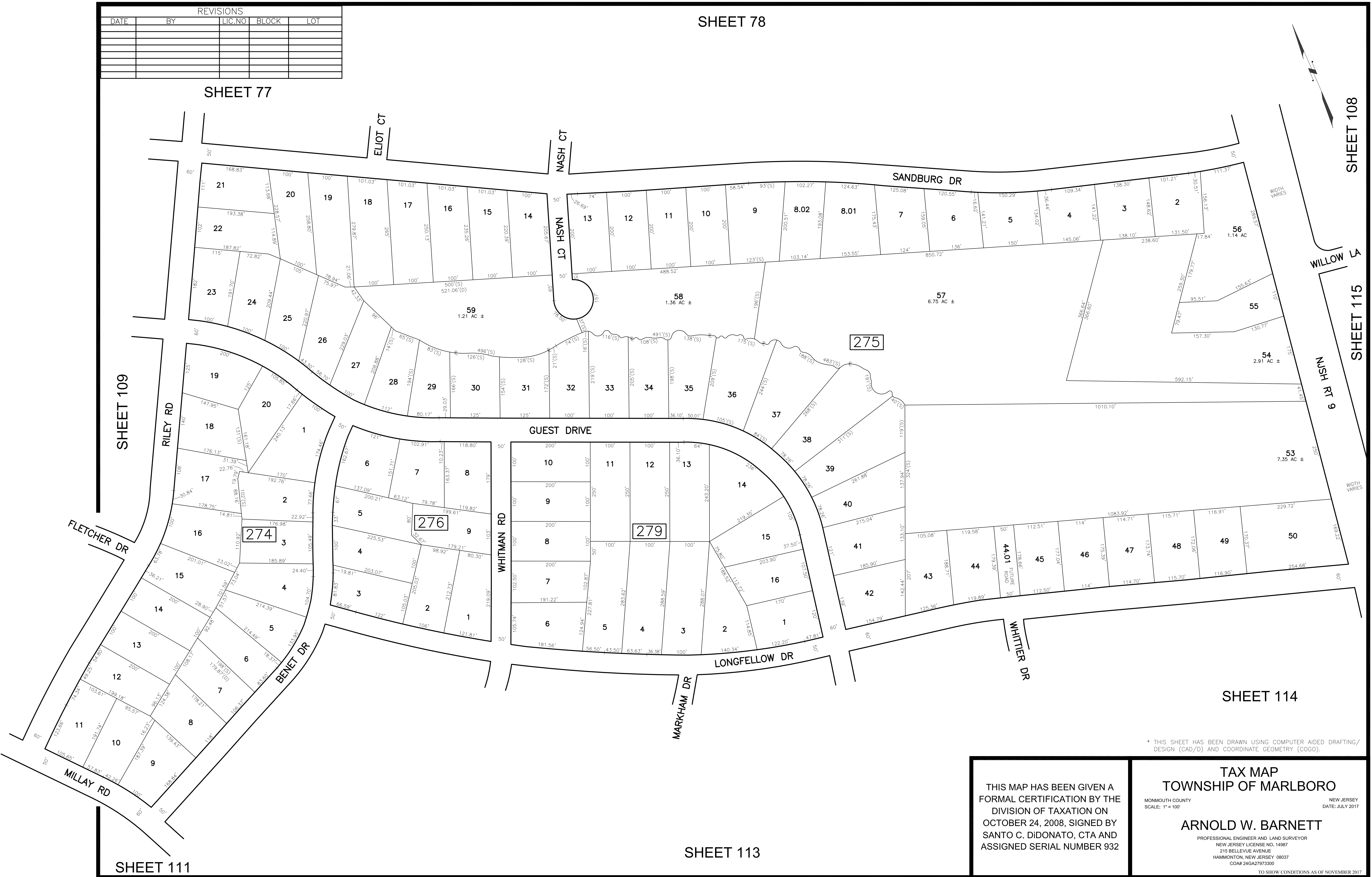
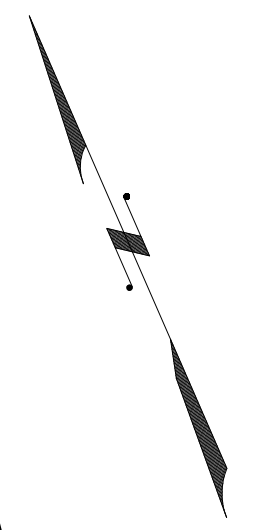
ARNOLD W. BARNETT

PROFESSIONAL ENGINEER AND LAND SURVEYOR
NEW JERSEY LICENSE NO. 14987
215 BELLEVUE AVENUE
HAMMONTON, NEW JERSEY 08037
CO#P 24GA27973300

TO SHOW CONDITIONS AS OF NOVEMBER 2017

REVISIONS				
DATE	BY	LIC. NO.	BLOCK	LOT

SHEET 78



* THIS SHEET HAS BEEN DRAWN USING COMPUTER AIDED DRAFTING/ DESIGN (CAD/D) AND COORDINATE GEOMETRY (COCO).

THIS MAP HAS BEEN GIVEN A FORMAL CERTIFICATION BY THE DIVISION OF TAXATION ON OCTOBER 24, 2008, SIGNED BY SANTO C. DiDONATO, CTA AND ASSIGNED SERIAL NUMBER 932

TAX MAP
TOWNSHIP OF MARLBORO
 MONMOUTH COUNTY
 SCALE: 1" = 100'
 NEW JERSEY
 DATE: JULY 2017
ARNOLD W. BARNETT
 PROFESSIONAL ENGINEER AND LAND SURVEYOR
 NEW JERSEY LICENSE NO. 14987
 215 BELLEVUE AVENUE
 HAMMONTON, NEW JERSEY 08037
 COAP 24GA27973300
 TO SHOW CONDITIONS AS OF NOVEMBER 2017

SHEET 108

SHEET 115

SHEET 114

SHEET 114

SHEET 114

SHEET 77

SHEET 109

SHEET 111


SHEET 113

REVISIONS				
DATE	BY	LIC. NO.	BLOCK	LOT

SHEET 109

SHEET 110

SHEET 113



OLD BRIDGE TOWNSHIP
MIDDLESEX COUNTY



SHEET 112

MANALAPAN TOWNSHIP
MONMOUTH COUNTY

THIS MAP HAS BEEN GIVEN A FORMAL CERTIFICATION BY THE DIVISION OF TAXATION ON OCTOBER 24, 2008, SIGNED BY SANTO C. DiDONATO, CTA AND ASSIGNED SERIAL NUMBER 932

TAX MAP
TOWNSHIP OF MARLBORO

MONMOUTH COUNTY
SCALE: 1" = 100'

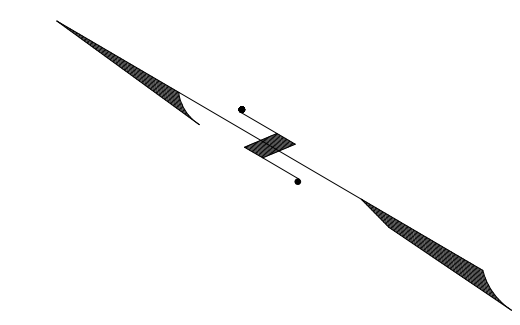
NEW JERSEY
DATE: JULY 2017

ARNOLD W. BARNETT

PROFESSIONAL ENGINEER AND LAND SURVEYOR
NEW JERSEY LICENSE NO. 14987
215 BELLEVUE AVENUE
HAMMONTON, NEW JERSEY 08037
COAP 24GA27973300

TO SHOW CONDITIONS AS OF NOVEMBER 2017

REVISIONS				
DATE	BY	LIC. NO.	BLOCK	LOT



THIS MAP HAS BEEN GIVEN A
 FORMAL CERTIFICATION BY THE
 DIVISION OF TAXATION ON
 OCTOBER 24, 2008, SIGNED BY
 SANTO C. DIDONATO, CTA AND
 ASSIGNED SERIAL NUMBER 932

TAX MAP
TOWNSHIP OF MARLBORO

MONMOUTH COUNTY
 SCALE: 1" = 100'

NEW JERSEY
 DATE: JULY 2017

ARNOLD W. BARNETT
 PROFESSIONAL ENGINEER AND LAND SURVEYOR
 NEW JERSEY LICENSE NO. 14987
 215 BELLEVUE AVENUE
 HAMMONTON, NEW JERSEY 08037
 COAP 24GA27973300

TO SHOW CONDITIONS AS OF NOVEMBER 2017

* THIS SHEET HAS BEEN DRAWN USING COMPUTER AIDED DRAFTING/
 DESIGN (CAD/D) AND COORDINATE GEOMETRY (COGO).

SHEET 110

SHEET 110

SHEET 114

SHEET 114

SHEET 111

SHEET 112

TAX MAP
TOWNSHIP OF MARLBORO

MONMOUTH COUNTY
SCALE: 1" = 100'

NEW JERSEY
DATE: JULY 2017

ARNOLD W. BARNETT

PROFESSIONAL ENGINEER AND LAND SURVEYOR
NEW JERSEY LICENSE NO. 14987
215 BELLEVUE AVENUE
HAMMONTON, NEW JERSEY 08037
COA# 24GA27973300

TO SHOW CONDITIONS AS OF NOVEMBER 2017

THIS MAP HAS BEEN GIVEN A
FORMAL CERTIFICATION BY THE
DIVISION OF TAXATION ON
OCTOBER 24, 2008, SIGNED BY
SANTO C. DIDONATO, CTA AND
ASSIGNED SERIAL NUMBER 932

REVISIONS				
DATE	BY	LIC.NO	BLOCK	LOT

* THIS SHEET HAS BEEN DRAWN USING COMPUTER AIDED DRAFTING/
DESIGN (CAD/D) AND COORDINATE GEOMETRY (COGO).

SHEET 113

SHEET 110

SHEET 112

SHEET 115



SHEET 116

REVISIONS				
DATE	BY	LIC. NO.	BLOCK	LOT
07/2014	CHARLES A. ATKINSON-PLS	33994	Oak Rd to Pin Oak Rd	

* THIS SHEET HAS BEEN DRAWN USING COMPUTER AIDED DRAFTING/ DESIGN (CAD/D) AND COORDINATE GEOMETRY (COGO).

SHEET 108

SHEET 110

SHEET 114

SHEET 116

SHEET 118

SHEET 120

SHEET 107



THIS MAP HAS BEEN GIVEN A FORMAL CERTIFICATION BY THE DIVISION OF TAXATION ON OCTOBER 24, 2008, SIGNED BY SANTO C. DiDONATO, CTA AND ASSIGNED SERIAL NUMBER 932

TAX MAP
TOWNSHIP OF MARLBORO
 MONMOUTH COUNTY
 SCALE: 1" = 200'
 NEW JERSEY
 DATE: JULY 2017
ARNOLD W. BARNETT
 PROFESSIONAL ENGINEER AND LAND SURVEYOR
 NEW JERSEY LICENSE NO. 14987
 215 BELLEVUE AVENUE
 HAMMONTON, NEW JERSEY 08037
 COAF 24GA27973300
 TO SHOW CONDITIONS AS OF NOVEMBER 2017

SHEET 112

SHEET 114

THIS MAP HAS BEEN GIVEN A FORMAL CERTIFICATION BY THE DIVISION OF TAXATION ON OCTOBER 24, 2008, SIGNED BY SANTO C. DIDONATO, CTA AND ASSIGNED SERIAL NUMBER 932

TAX MAP TOWNSHIP OF MARLBORO

MONMOUTH COUNTY SCALE: 1" = 200'

NEW JERSEY DATE: JULY 2017

ARNOLD W. BARNETT

PROFESSIONAL ENGINEER AND LAND SURVEYOR NEW JERSEY LICENSE NO. 14987 215 BELLEVUE AVENUE HAMMONTON, NEW JERSEY 08037 CO#A# 24GA27973300


TO SHOW CONDITIONS AS OF NOVEMBER 2017

MANALAPAN TOWNSHIP
MONMOUTH COUNTY



SHEET 114

SHEET 115



SHEET 118

SHEET 117

* THIS SHEET HAS BEEN DRAWN USING COMPUTER AIDED DRAFTING/ DESIGN (CAD/D) AND COORDINATE GEOMETRY (COGO).

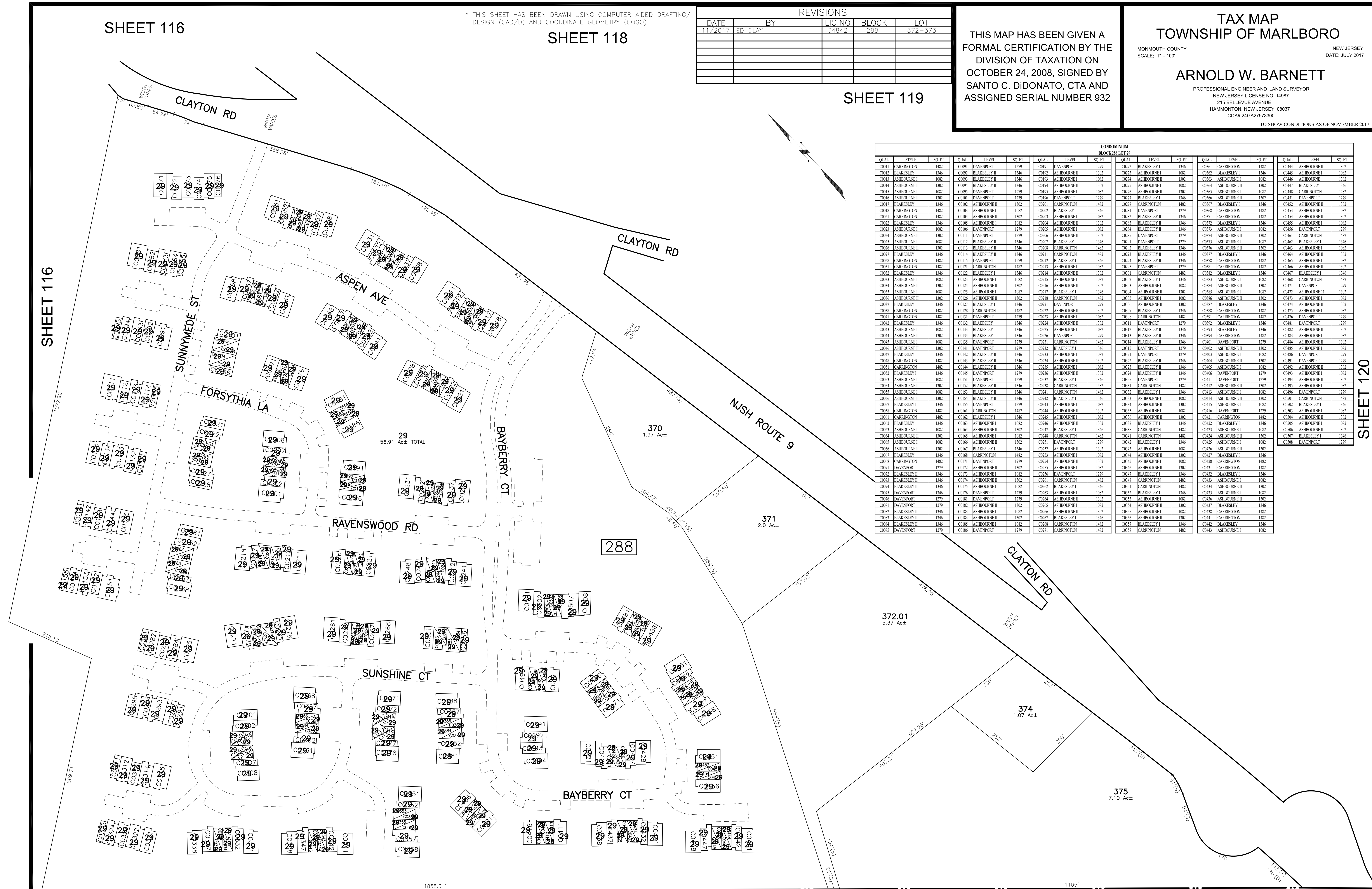
REVISIONS				
DATE	BY	LIC.NO	BLOCK	LOT

* THIS SHEET HAS BEEN DRAWN USING COMPUTER AIDED DRAFTING/
DESIGN (CAD/D) AND COORDINATE GEOMETRY (COGO).


REVISIONS

DATE	BY	LIC. NO.	BLOCK	LOT
11/2017	ED CLAY	34842	288	372-373

THIS MAP HAS BEEN GIVEN A
FORMAL CERTIFICATION BY THE
DIVISION OF TAXATION ON
OCTOBER 24, 2008, SIGNED BY
SANTO C. DIDONATO, CTA AND
ASSIGNED SERIAL NUMBER 932



QUAL		STYLE	SO. FT.	QUAL		LEVEL	SO. FT.	QUAL		LEVEL	SO. FT.	QUAL		LEVEL	SO. FT.
C001	CARRINGTON	1482	1379	C091	DAVENPORT	1279	1379	C072	BLAKESLEY I	1346	1346	C041	CARRINGTON	1482	1302
C002	BLAKESLEY	1346	1346	C092	BLAKESLEY II	1346	1302	C073	ASHBOURNE I	1082	1302	C042	BLAKESLEY I	1346	1082
C003	ASHBOURNE I	1082	1346	C093	ASHBOURNE I	1082	1302	C074	ASHBOURNE II	1082	1302	C043	ASHBOURNE I	1082	1302
C004	ASHBOURNE II	1302	1346	C094	BLAKESLEY II	1346	1302	C075	ASHBOURNE I	1082	1302	C044	ASHBOURNE II	1302	1346
C005	ASHBOURNE I	1082	1279	C095	DAVENPORT	1279	1082	C076	ASHBOURNE II	1302	1302	C045	ASHBOURNE I	1082	1346
C006	ASHBOURNE II	1302	1279	C096	DAVENPORT	1279	1346	C077	BLAKESLEY I	1346	1279	C046	ASHBOURNE II	1302	1279
C007	BLAKESLEY	1346	1302	C097	ASHBOURNE I	1082	1482	C078	BLAKESLEY II	1346	1482	C047	BLAKESLEY I	1346	1302
C008	CARRINGTON	1482	1082	C098	ASHBOURNE I	1082	1346	C079	CARRINGTON	1482	1482	C048	CARRINGTON	1482	1302
C009	CARRINGTON	1482	1302	C099	ASHBOURNE II	1302	1346	C080	DAVENPORT	1279	1482	C049	ASHBOURNE I	1082	1082
C010	ASHBOURNE I	1082	1346	C100	BLAKESLEY I	1346	1082	C081	BLAKESLEY I	1346	1346	C050	ASHBOURNE II	1302	1302
C011	CARRINGTON	1482	1302	C101	ASHBOURNE I	1082	1082	C082	BLAKESLEY II	1346	1346	C051	ASHBOURNE I	1082	1302
C012	BLAKESLEY	1346	1082	C102	ASHBOURNE II	1302	1302	C083	BLAKESLEY I	1346	1346	C052	ASHBOURNE II	1302	1302
C013	ASHBOURNE II	1302	1346	C103	ASHBOURNE I	1082	1346	C084	ASHBOURNE I	1082	1346	C053	ASHBOURNE I	1082	1302
C014	ASHBOURNE I	1082	1346	C104	ASHBOURNE II	1302	1346	C085	ASHBOURNE II	1302	1346	C054	ASHBOURNE II	1302	1346
C015	ASHBOURNE II	1302	1346	C105	ASHBOURNE I	1082	1346	C086	ASHBOURNE I	1082	1346	C055	ASHBOURNE I	1082	1346
C016	DAVENPORT	1279	1346	C106	ASHBOURNE II	1302	1346	C087	ASHBOURNE II	1302	1346	C056	ASHBOURNE II	1302	1346
C017	BLAKESLEY I	1346	1346	C107	ASHBOURNE I	1082	1346	C088	ASHBOURNE I	1082	1346	C057	ASHBOURNE I	1082	1346
C018	BLAKESLEY II	1346	1346	C108	ASHBOURNE II	1302	1346	C089	ASHBOURNE II	1302	1346	C058	ASHBOURNE II	1302	1346
C019	BLAKESLEY I	1346	1346	C109	ASHBOURNE I	1082	1346	C090	ASHBOURNE I	1082	1346	C059	ASHBOURNE I	1082	1346
C020	BLAKESLEY II	1346	1346	C110	ASHBOURNE II	1302	1346	C091	ASHBOURNE II	1302	1346	C060	ASHBOURNE II	1302	1346
C021	BLAKESLEY I	1346	1346	C111	ASHBOURNE I	1082	1346	C092	ASHBOURNE I	1082	1346	C061	ASHBOURNE I	1082	1346
C022	BLAKESLEY II	1346	1346	C112	ASHBOURNE II	1302	1346	C093	ASHBOURNE II	1302	1346	C062	ASHBOURNE II	1302	1346
C023	BLAKESLEY I	1346	1346	C113	ASHBOURNE I	1082	1346	C094	ASHBOURNE I	1082	1346	C063	ASHBOURNE I	1082	1346
C024	BLAKESLEY II	1346	1346	C114	ASHBOURNE II	1302	1346	C095	ASHBOURNE II	1302	1346	C064	ASHBOURNE II	1302	1346
C025	BLAKESLEY I	1346	1346	C115	ASHBOURNE I	1082	1346	C096	ASHBOURNE I	1082	1346	C065	ASHBOURNE I	1082	1346
C026	BLAKESLEY II	1346	1346	C116	ASHBOURNE II	1302	1346	C097	ASHBOURNE II	1302	1346	C066	ASHBOURNE II	1302	1346
C027	BLAKESLEY I	1346	1346	C117	ASHBOURNE I	1082	1346	C098	ASHBOURNE I	1082	1346	C067	ASHBOURNE I	1082	1346
C028	BLAKESLEY II	1346	1346	C118	ASHBOURNE II	1302	1346	C099	ASHBOURNE II	1302	1346	C068	ASHBOURNE II	1302	1346
C029	BLAKESLEY I	1346	1346	C119	ASHBOURNE I	1082	1346	C100	ASHBOURNE I	1082	1346	C069	ASHBOURNE I	1082	1346
C030	BLAKESLEY II	1346	1346	C120	ASHBOURNE II	1302	1346	C101	ASHBOURNE II	1302	1346	C070	ASHBOURNE II	1302	1346
C031	BLAKESLEY I	1346	1346	C121	ASHBOURNE I	1082	1346	C102	ASHBOURNE I	1082	1346	C071	ASHBOURNE I	1082	1346
C032	BLAKESLEY II	1346	1346	C122	ASHBOURNE II	1302	1346	C103	ASHBOURNE II	1302	1346	C072	ASHBOURNE II	1302	1346
C033	BLAKESLEY I	1346	1346	C123	ASHBOURNE I	1082	1346	C104	ASHBOURNE I	1082	1346	C073	ASHBOURNE I	1082	1346
C034	BLAKESLEY II	1346	1346	C124	ASHBOURNE II	1302	1346	C105	ASHBOURNE II	1302	1346	C074	ASHBOURNE II	1302	1346
C035	BLAKESLEY I	1346	1346	C125	ASHBOURNE I	1082	1346	C106	ASHBOURNE I	1082	1346	C075	ASHBOURNE I	1082	1346
C036	BLAKESLEY II	1346	1346	C126	ASHBOURNE II	1302	1346	C107	ASHBOURNE II	1302	1346	C076	ASHBOURNE II	1302	1346
C037	BLAKESLEY I	1346	1346	C127	ASHBOURNE I	1082	1346	C108	ASHBOURNE I	1082	1346	C077	ASHBOURNE I	1082	1346
C038	BLAKESLEY II	1346	1346	C128	ASHBOURNE II	1302	1346	C109	ASHBOURNE II	1302	1346	C078	ASHBOURNE II	1302	1346
C039	BLAKESLEY I	1346	1346	C129	ASHBOURNE I	1082	1346	C110	ASHBOURNE I	1082	1346	C079	ASHBOURNE I	1082	1346
C040	BLAKESLEY II	1346	1346	C130	ASHBOURNE II	1302	1346	C111	ASHBOURNE II	1302	1346	C080	ASHBOURNE II	1302	1346
C041	BLAKESLEY I	1346	1346	C131	ASHBOURNE I	1082	1346	C112	ASHBOURNE I	1082	1346	C081	ASHBOURNE I	1082	1346
C042	BLAKESLEY II	1346	1346	C132	ASHBOURNE II	1302	1346	C113	ASHBOURNE II	1302	1346	C082	ASHBOURNE II	1302	1346
C043	BLAKESLEY I	1346	1346	C133	ASHBOURNE I	1082	1346	C114	ASHBOURNE I	1082	1346	C083	ASHBOURNE I	1082	1346
C044	BLAKESLEY II	1346	1346	C134	ASHBOURNE II	1302	1346	C115	ASHBOURNE II	1302	1346	C084	ASHBOURNE II	1302	1346
C045	BLAKESLEY I	1346	1346	C135	ASHBOURNE I	1082	1346	C116	ASHBOURNE I	1082	1346	C085	ASHBOURNE I	1082	1346
C046	BLAKESLEY II	1346	1346	C136	ASHBOURNE II	1302	1346	C117	ASHBOURNE II	1302	1346	C086	ASHBOURNE II	1302	1346
C047	BLAKESLEY I	1346	1346	C137	ASHBOURNE I	1082	1346	C118	ASHBOURNE I	1082	1346	C087	ASHBOURNE I	1082	1346
C048	BLAKESLEY II	1346	1346	C138	ASHBOURNE II	1302	1346	C119	ASHBOURNE II	1302	1346	C088	ASHBOURNE II	1302	1346
C049	BLAKESLEY I	1346	1346	C139	ASHBOURNE I	1082	1346	C120	ASHBOURNE I	1082	1346	C089	ASHBOURNE I	1082	1346
C050	BLAKESLEY II	1346	1346	C140	ASHBOURNE II	1302	1346	C121	ASHBOURNE II	1302	1346	C090	ASHBOURNE II	1302	1346
C051	BLAKESLEY I	1346	1346	C141	ASHBOURNE I	1082	1346	C122	ASHBOURNE I	1082	1346	C091	ASHBOURNE I	1082	1346
C052	BLAKESLEY II	1346	1346	C142	ASHBOURNE II	1302	1346	C123	ASHBOURNE II	1302	1346	C092	ASHBOURNE II	1302	1346
C053	BLAKESLEY I	1346	1346	C143	ASHBOURNE I	1082	1346	C124	ASHBOURNE I	1082	1346	C093	ASHBOURNE I	1082	1346
C054	BLAKESLEY II	1346	1346	C144	ASHBOURNE II	1302	1346	C125	ASHBOURNE II	1302	1346	C094	ASHBOURNE II	1302	1346
C055	BLAKESLEY I	1346	1346	C145	ASHBOURNE I	1082	1346	C126	ASHBOURNE I	1082	1346	C095	ASHBOURNE I	1082	1346
C056	BLAKESLEY II	1346	1346	C146	ASHBOURNE II	1302	1346	C127	ASHBOURNE II	1302	1346	C096	ASHBOURNE II	1302	1346
C057	BLAKESLEY I	1346	1346	C147	ASHBOURNE I	1082	1346	C128	ASHBOURNE I	1082	1346	C097	ASHBOURNE I	1082	1346
C058	BLAKESLEY II	1346	1346	C148	ASHBOURNE II	1302	1346	C129	ASHBOURNE II	1302	1346	C098	ASHBOURNE II	1302	1346
C059	BLAKESLEY I	1346	1346	C149	ASHBOURNE I	1082	1346	C130	ASHBOURNE I	1082	1346	C099	ASHBOURNE I	1082	1346
C060	BLAKESLEY II	1346	1346	C150	ASHBOURNE II	1302	1346	C131	ASHBOURNE II	1302	1346	C100	ASHBOURNE II	1302	1346
C061	BLAKESLEY I	1346	1346	C151	ASHBOURNE I	1082	1346	C132	ASHBOURNE I	1082	1346	C101	ASHBOURNE I	1082	1346
C062	BLAKESLEY II	1346	1346	C152	ASHBOURNE II	1302	1346	C133	ASHBOURNE II	1302	1346	C102	ASHBOURNE II	1302	1346
C063	BLAKESLEY I	1346	1346	C153	ASHBOURNE I	1082	1346	C134	ASHBOURNE I	1082	1346	C103	ASHBOURNE I	1082	1346
C064	BLAKESLEY II	1346	1346	C154	ASHBOURNE II	1302	1346	C135	ASHBOURNE II	1302	1346	C104	ASHBOURNE II	1302	1346
C065	BLAKESLEY I	1346	1346	C1											



REVISIONS				
DATE	BY	LIC.NO	BLOCK	LOT

SHEET 115

SHEET 116

SHEET 117

SHEET 120



SHEET 119

* THIS SHEET HAS BEEN DRAWN USING COMPUTER AIDED DRAFTING/ DESIGN (CAD/D) AND COORDINATE GEOMETRY (COGO).

THIS MAP HAS BEEN GIVEN A FORMAL CERTIFICATION BY THE DIVISION OF TAXATION ON OCTOBER 24, 2008, SIGNED BY SANTO C. DiDONATO, CTA AND ASSIGNED SERIAL NUMBER 932

TAX MAP
TOWNSHIP OF MARLBORO

MONMOUTH COUNTY
 SCALE: 1" = 100'

NEW JERSEY
 DATE: JULY 2017


ARNOLD W. BARNETT

PROFESSIONAL ENGINEER AND LAND SURVEYOR
 NEW JERSEY LICENSE NO. 14987
 215 BELLEVUE AVENUE
 HAMMONTON, NEW JERSEY 08037
 COAP 24GA27973300

TO SHOW CONDITIONS AS OF NOVEMBER 2017

SHEET 118

REVISIONS				
DATE	BY	LIC. NO.	BLOCK	LOT
09/2008	ARNOLD W. BARNETT	14987	299	101, 105



THIS MAP HAS BEEN GIVEN A FORMAL CERTIFICATION BY THE DIVISION OF TAXATION ON OCTOBER 24, 2008, SIGNED BY SANTO C. DIDONATO, CTA AND ASSIGNED SERIAL NUMBER 932

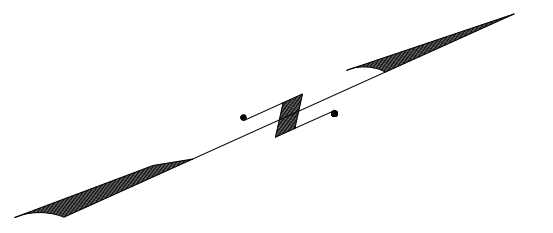
TAX MAP
TOWNSHIP OF MARLBORO
 MONMOUTH COUNTY
 SCALE: 1" = 100'
 NEW JERSEY
 DATE: JULY 2017

ARNOLD W. BARNETT
 PROFESSIONAL ENGINEER AND LAND SURVEYOR
 NEW JERSEY LICENSE NO. 14987
 215 BELLEVUE AVENUE
 HAMMONTON, NEW JERSEY 08037
 COAP 24GA27973300

TO SHOW CONDITIONS AS OF NOVEMBER 2017

SHEET 120

* THIS SHEET HAS BEEN DRAWN USING COMPUTER AIDED DRAFTING/ DESIGN (CAD/D) AND COORDINATE GEOMETRY (COGO).

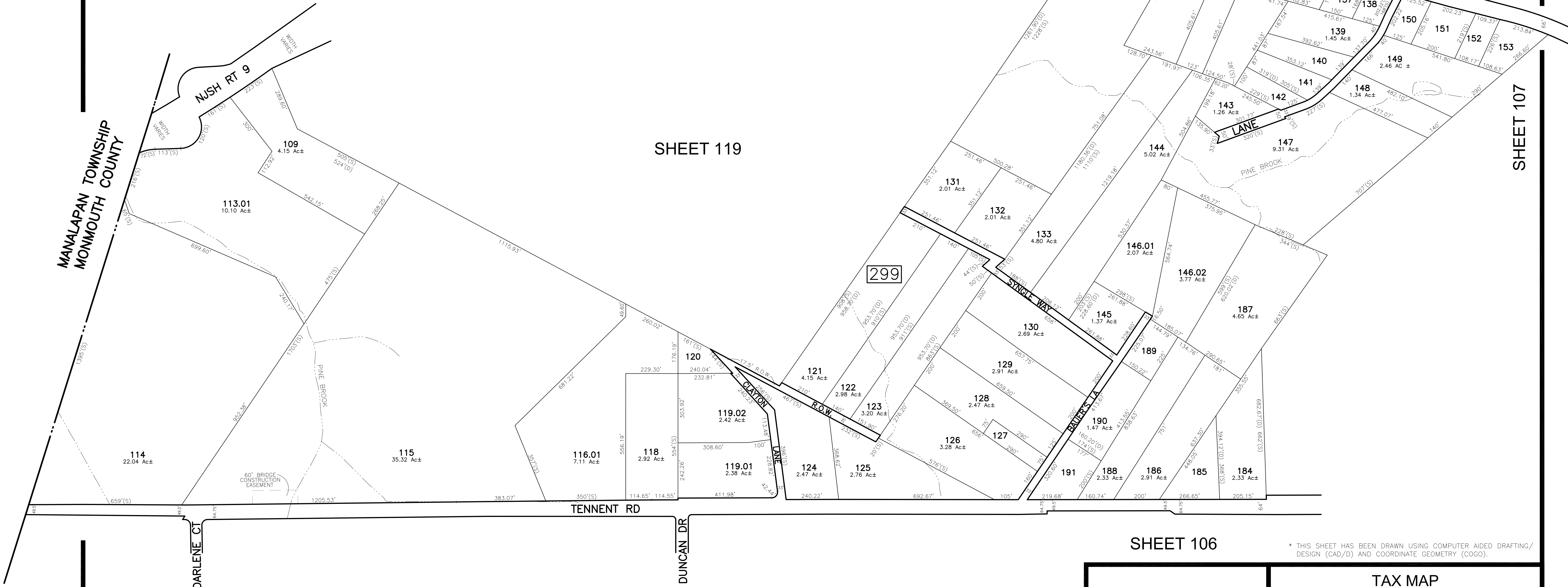


REVISIONS				
DATE	BY	LIC. NO.	BLOCK	LOT
11/24/08	ARNOLD W. BARNETT	14987	299	120
05/20/12	CHARLES A. ATKINSON-ARH	33994	299	110-113
11/20/16	ED. CLAY	34842	299	116-117
11/20/18	ED. CLAY	34842	299	119

SHEET 117

SHEET 118

SHEET 115



SHEET 119

SHEET 107

SHEET 106

* THIS SHEET HAS BEEN DRAWN USING COMPUTER AIDED DRAFTING/ DESIGN (CAD/D) AND COORDINATE GEOMETRY (COGO).

SHEET 122

SHEET 121

THIS MAP HAS BEEN GIVEN A FORMAL CERTIFICATION BY THE DIVISION OF TAXATION ON OCTOBER 24, 2008, SIGNED BY SANTO C. DiDONATO, CTA AND ASSIGNED SERIAL NUMBER 932

TAX MAP
TOWNSHIP OF MARLBORO

MONMOUTH COUNTY
SCALE: 1" = 200'

NEW JERSEY
DATE: JULY 2017

ARNOLD W. BARNETT

PROFESSIONAL ENGINEER AND LAND SURVEYOR
NEW JERSEY LICENSE NO. 14987
215 BELLEVUE AVENUE
HAMMONTON, NEW JERSEY 08037
COAP 24GA27973300

TO SHOW CONDITIONS AS OF OCTOBER 2018

REVISIONS				
DATE	BY	LIC. NO.	BLOCK	LOT
01/2009	ARNOLD W. BARNETT	14987	307	9

THIS MAP HAS BEEN GIVEN A FORMAL CERTIFICATION BY THE DIVISION OF TAXATION ON OCTOBER 24, 2008, SIGNED BY SANTO C. DIDONATO, CTA AND ASSIGNED SERIAL NUMBER 932

TAX MAP
TOWNSHIP OF MARLBORO

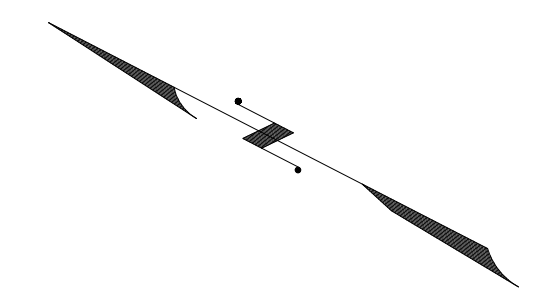
MONMOUTH COUNTY
SCALE: 1" = 100'
NEW JERSEY
DATE: JULY 2017

ARNOLD W. BARNETT

PROFESSIONAL ENGINEER AND LAND SURVEYOR
NEW JERSEY LICENSE NO. 14987
215 BELLEVUE AVENUE
HAMMONTON, NEW JERSEY 08037
CO#A# 24GA2797300

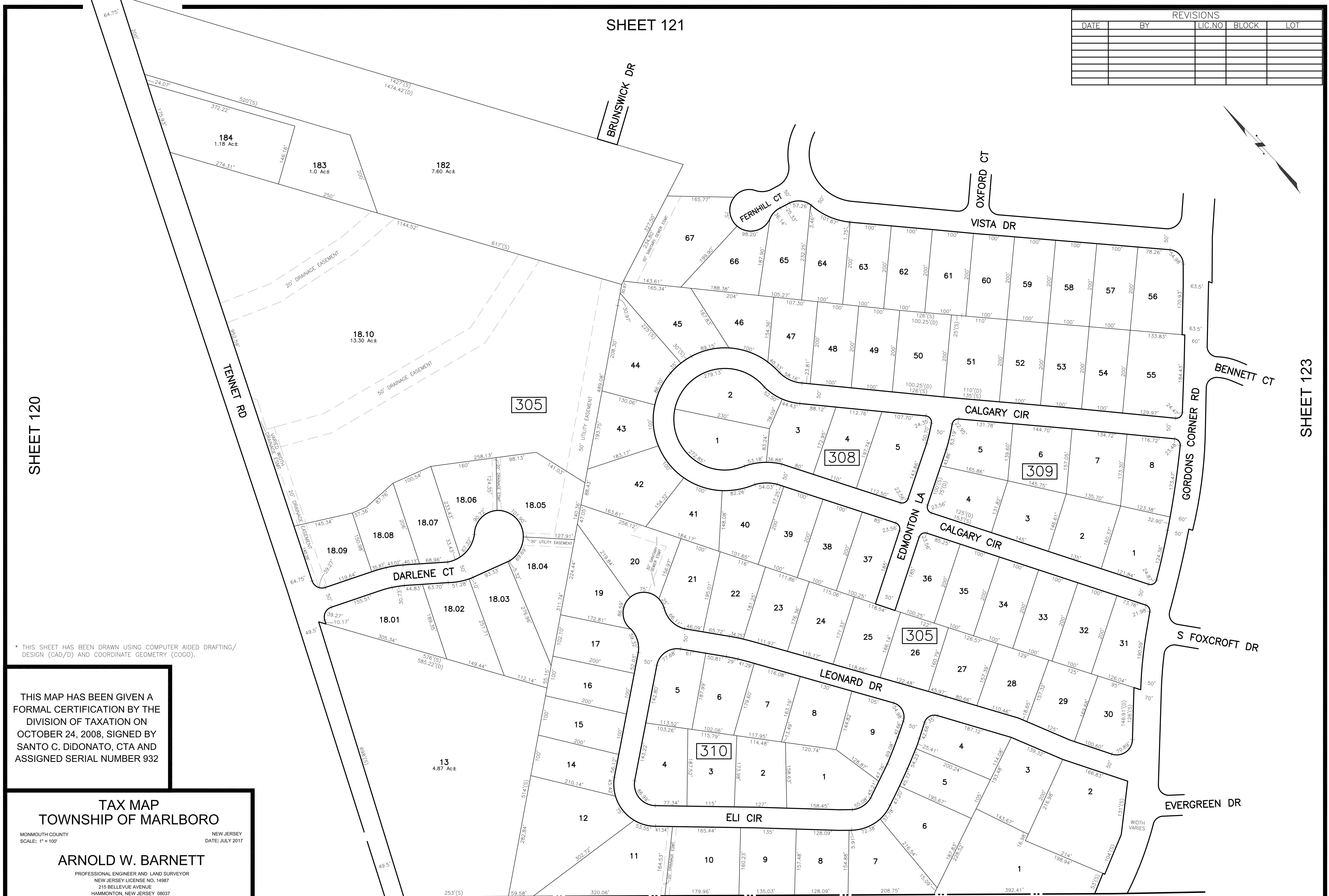
TO SHOW CONDITIONS AS OF NOVEMBER 2017

* THIS SHEET HAS BEEN DRAWN USING COMPUTER AIDED DRAFTING/ DESIGN (CAD/D) AND COORDINATE GEOMETRY (COGO).



SHEET 121

REVISIONS				
DATE	BY	LIC.NO	BLOCK	LOT



* THIS SHEET HAS BEEN DRAWN USING COMPUTER AIDED DRAFTING/ DESIGN (CAD/D) AND COORDINATE GEOMETRY (COGO).

THIS MAP HAS BEEN GIVEN A FORMAL CERTIFICATION BY THE DIVISION OF TAXATION ON OCTOBER 24, 2008, SIGNED BY SANTO C. DIDONATO, CTA AND ASSIGNED SERIAL NUMBER 932

TAX MAP
TOWNSHIP OF MARLBORO
 MONMOUTH COUNTY NEW JERSEY
 SCALE: 1" = 100' DATE: JULY 2017
ARNOLD W. BARNETT
 PROFESSIONAL ENGINEER AND LAND SURVEYOR
 NEW JERSEY LICENSE NO. 14987
 215 BELLEVUE AVENUE
 HAMMONTON, NEW JERSEY 08037
 COA# 24GA27973300
 TO SHOW CONDITIONS AS OF NOVEMBER 2017

MANALAPAN TOWNSHIP
 MONMOUTH COUNTY

SHEET 120

SHEET 123

SHEET 124

THIS MAP HAS BEEN GIVEN A FORMAL CERTIFICATION BY THE DIVISION OF TAXATION ON OCTOBER 24, 2008, SIGNED BY SANTO C. DIDONATO, CTA AND ASSIGNED SERIAL NUMBER 932

TAX MAP TOWNSHIP OF MARLBORO

MONMOUTH COUNTY SCALE: 1" = 100'

NEW JERSEY DATE: JULY 2017

ARNOLD W. BARNETT

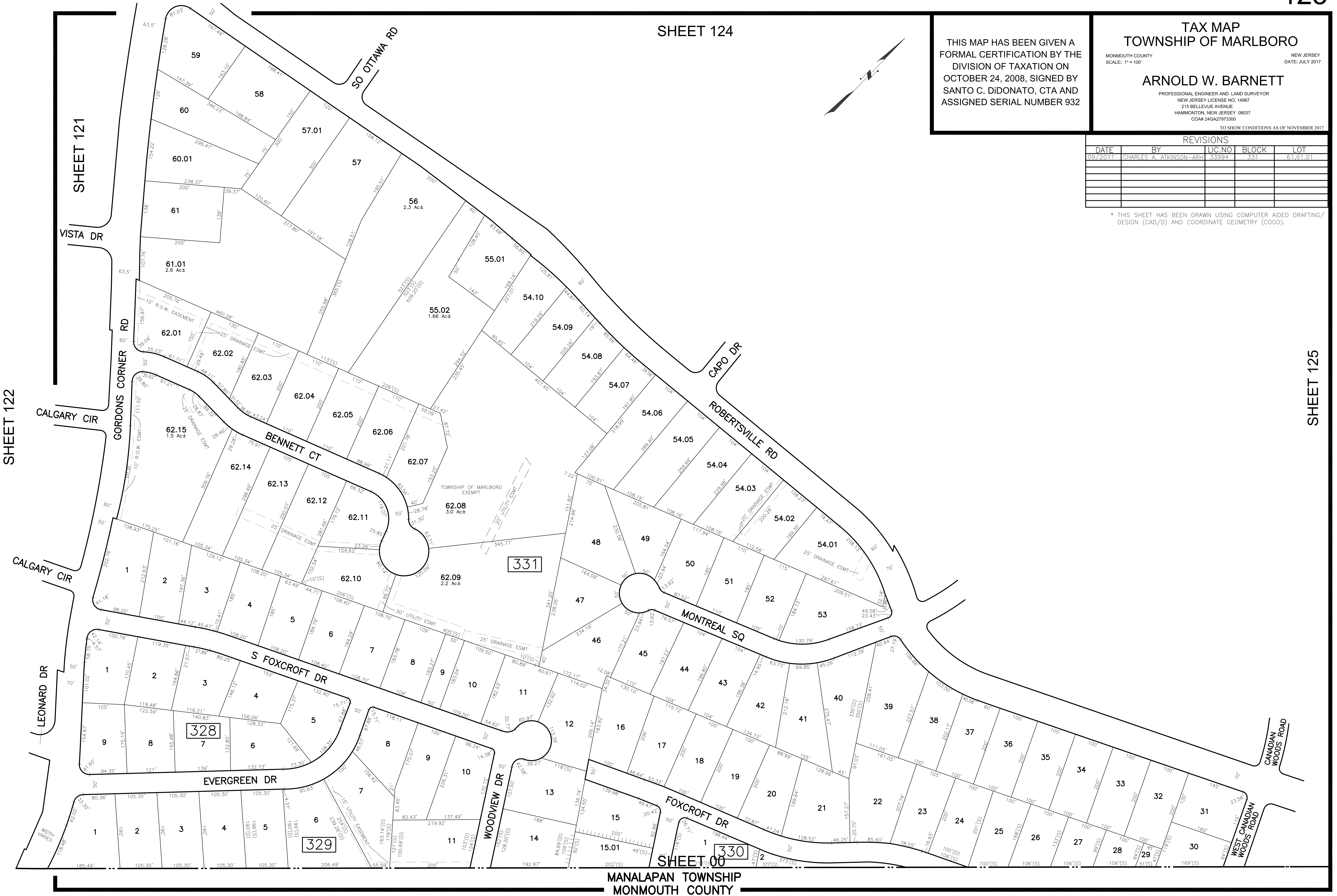
PROFESSIONAL ENGINEER AND LAND SURVEYOR NEW JERSEY LICENSE NO. 14987 215 BELLEVUE AVENUE HAMMONTON, NEW JERSEY 08037 COA# 24GA27973300

TO SHOW CONDITIONS AS OF NOVEMBER 2017

REVISIONS

DATE	BY	LIC. NO.	BLOCK	LOT
09/2011	CHARLES A. ATKINSON-ARH	33994	331	61,61,01

* THIS SHEET HAS BEEN DRAWN USING COMPUTER AIDED DRAFTING/ DESIGN (CAD/D) AND COORDINATE GEOMETRY (COGO).



SHEET 122

SHEET 125

MANALAPAN TOWNSHIP MONMOUTH COUNTY

REVISIONS				
DATE	BY	LIC. NO.	BLOCK	LOT

SHEET 124

TAX MAP
TOWNSHIP OF MARLBORO

MONMOUTH COUNTY
SCALE: 1" = 100'

NEW JERSEY
DATE: JULY 2017


ARNOLD W. BARNETT

PROFESSIONAL ENGINEER AND LAND SURVEYOR
NEW JERSEY LICENSE NO. 14987
215 BELLEVUE AVENUE
HAMMONTON, NEW JERSEY 08037
CO#A# 24GA2973300

TO SHOW CONDITIONS AS OF NOVEMBER 2017

THIS MAP HAS BEEN GIVEN A
FORMAL CERTIFICATION BY THE
DIVISION OF TAXATION ON
OCTOBER 24, 2008, SIGNED BY
SANTO C. DIDONATO, CTA AND
ASSIGNED SERIAL NUMBER 932

* THIS SHEET HAS BEEN DRAWN USING COMPUTER AIDED DRAFTING/
DESIGN (CAD/D) AND COORDINATE GEOMETRY (COGO).



SHEET 123

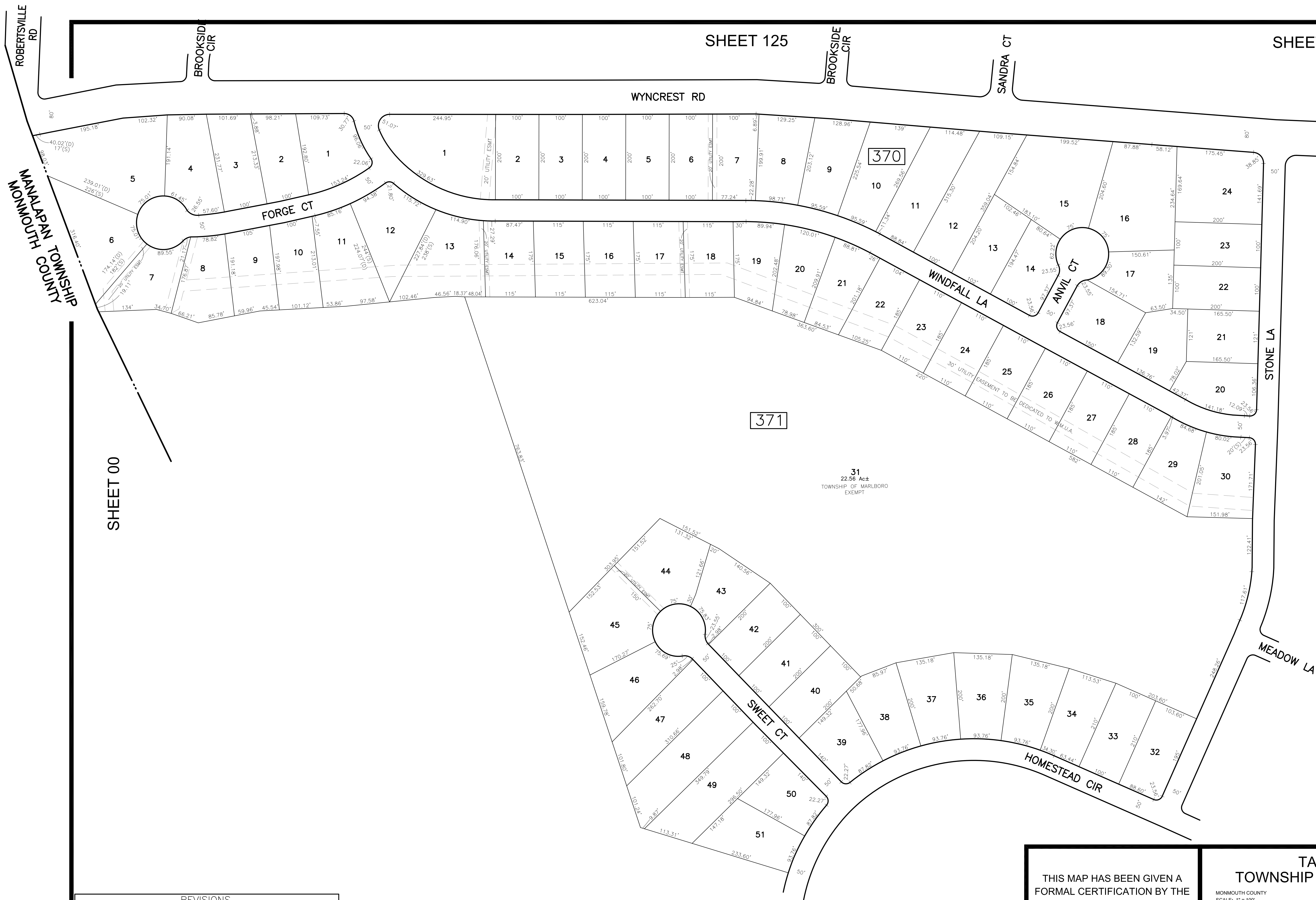
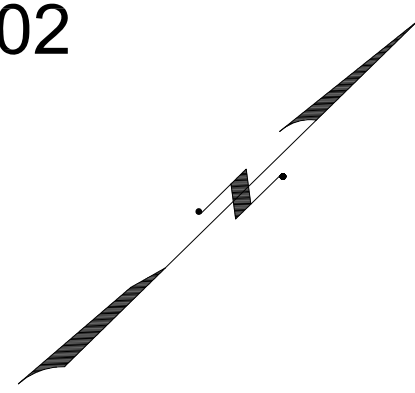
SHEET 123

SHEET 104

SHEET 102

SHEET 126





ROBERTSVILLE RD
MANLAPAN TOWNSHIP
MONMOUTH COUNTY

BROOKSIDE CIR

BROOKSIDE CIR

SANDRA CT

WYNCREST RD

FORGE CT

WINDFALL LA

ANVIL CT

STONE LA

MEADOW LA

371

31
22.56 Ac±
TOWNSHIP OF MARLBORO
EXEMPT

SWEET CT

HOMESTEAD CIR

SHEET 00

SHEET 101

SHEET 127

SHEET 128

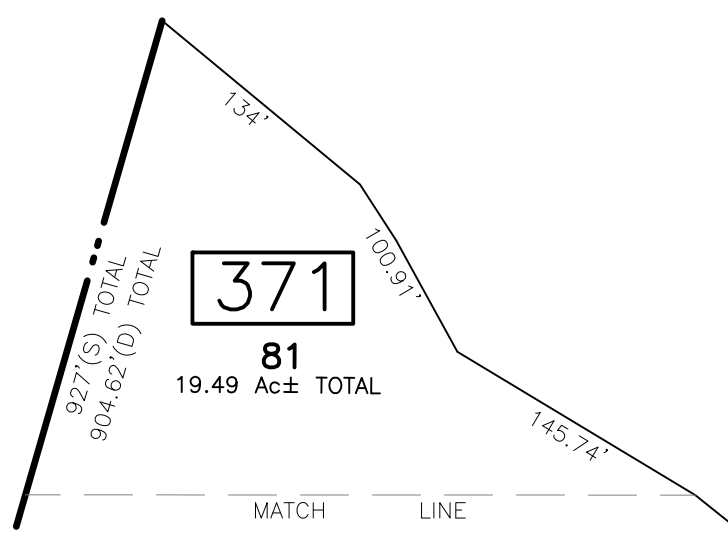
REVISIONS				
DATE	BY	LIC.NO	BLOCK	LOT

THIS MAP HAS BEEN GIVEN A FORMAL CERTIFICATION BY THE DIVISION OF TAXATION ON OCTOBER 24, 2008, SIGNED BY SANTO C. DiDONATO, CTA AND ASSIGNED SERIAL NUMBER 932

TAX MAP
TOWNSHIP OF MARLBORO
MONMOUTH COUNTY
SCALE: 1" = 100'
NEW JERSEY
DATE: JULY 2017
ARNOLD W. BARNETT
PROFESSIONAL ENGINEER AND LAND SURVEYOR
NEW JERSEY LICENSE NO. 14987
215 BELLEVUE AVENUE
HAMMONTON, NEW JERSEY 08037
COAP 24GA27973300
TO SHOW CONDITIONS AS OF NOVEMBER 2017

* THIS SHEET HAS BEEN DRAWN USING COMPUTER AIDED DRAFTING/ DESIGN (CAD/D) AND COORDINATE GEOMETRY (COGO).

REVISIONS				
DATE	BY	LIC.NO	BLOCK	LOT



DETAIL "A"
SCALE: 1"=100'

MANALAPAN TOWNSHIP
MONMOUTH COUNTY

SEE DETAIL "A"
MATCH LINE

81
19.49 Ac± TOTAL

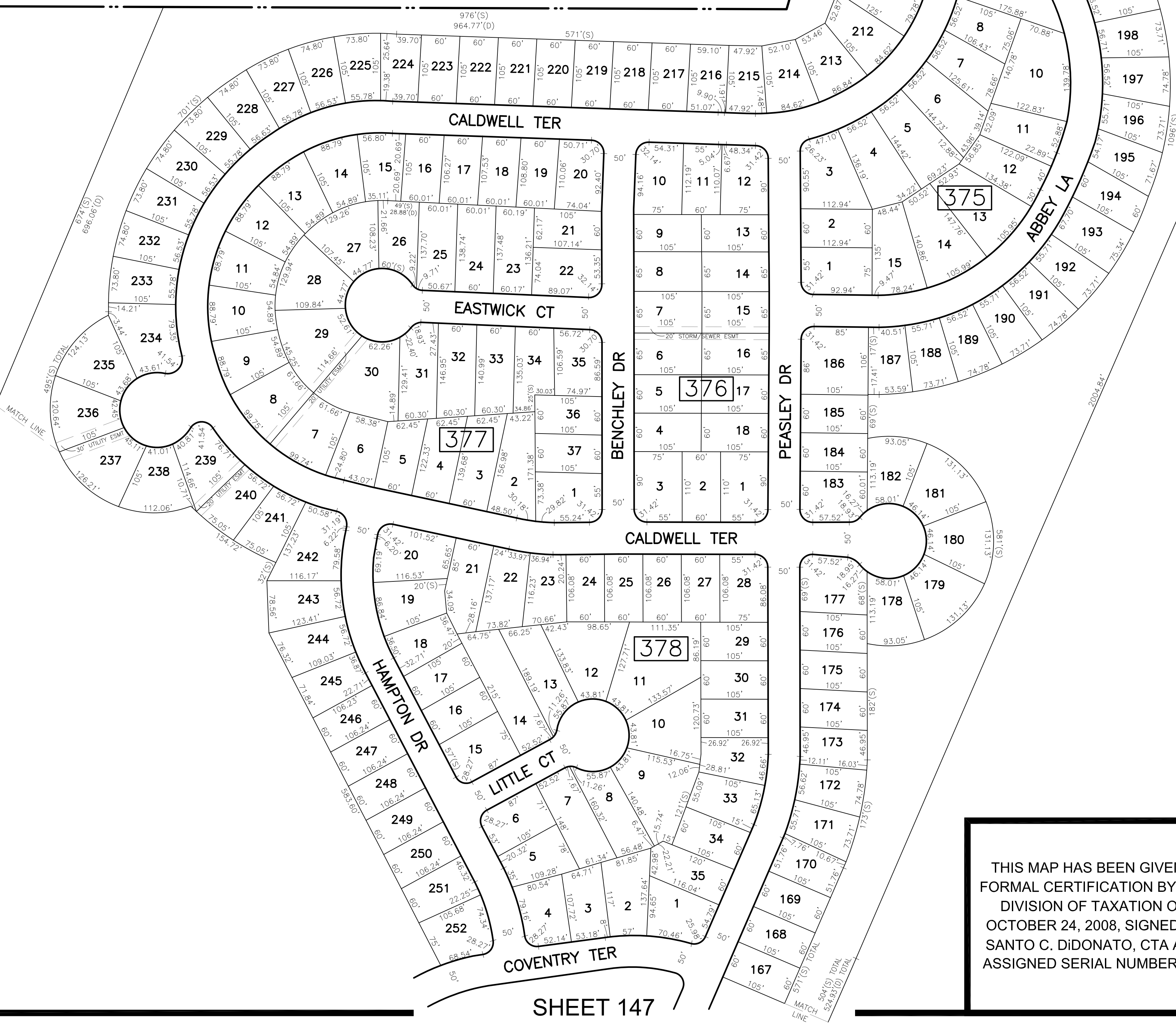
371

ROBERTSVILLE RD
81(S)
106.50(10)
2.72'

294
7.86 Ac±
TWP OF MARLBORO
EXEMPT

SHEET 148

SHEET 126



* THIS SHEET HAS BEEN DRAWN USING COMPUTER AIDED DRAFTING/ DESIGN (CAD/D) AND COORDINATE GEOMETRY (COCO).

THIS MAP HAS BEEN GIVEN A FORMAL CERTIFICATION BY THE DIVISION OF TAXATION ON OCTOBER 24, 2008, SIGNED BY SANTO C. DIDONATO, CTA AND ASSIGNED SERIAL NUMBER 932

TAX MAP
TOWNSHIP OF MARLBORO
MONMOUTH COUNTY
SCALE: 1" = 100'
NEW JERSEY
DATE: JULY 2017
ARNOLD W. BARNETT
PROFESSIONAL ENGINEER AND LAND SURVEYOR
NEW JERSEY LICENSE NO. 14987
215 BELLEVUE AVENUE
HAMMONTON, NEW JERSEY 08037
COAP 24GA27973300
TO SHOW CONDITIONS AS OF NOVEMBER 2017

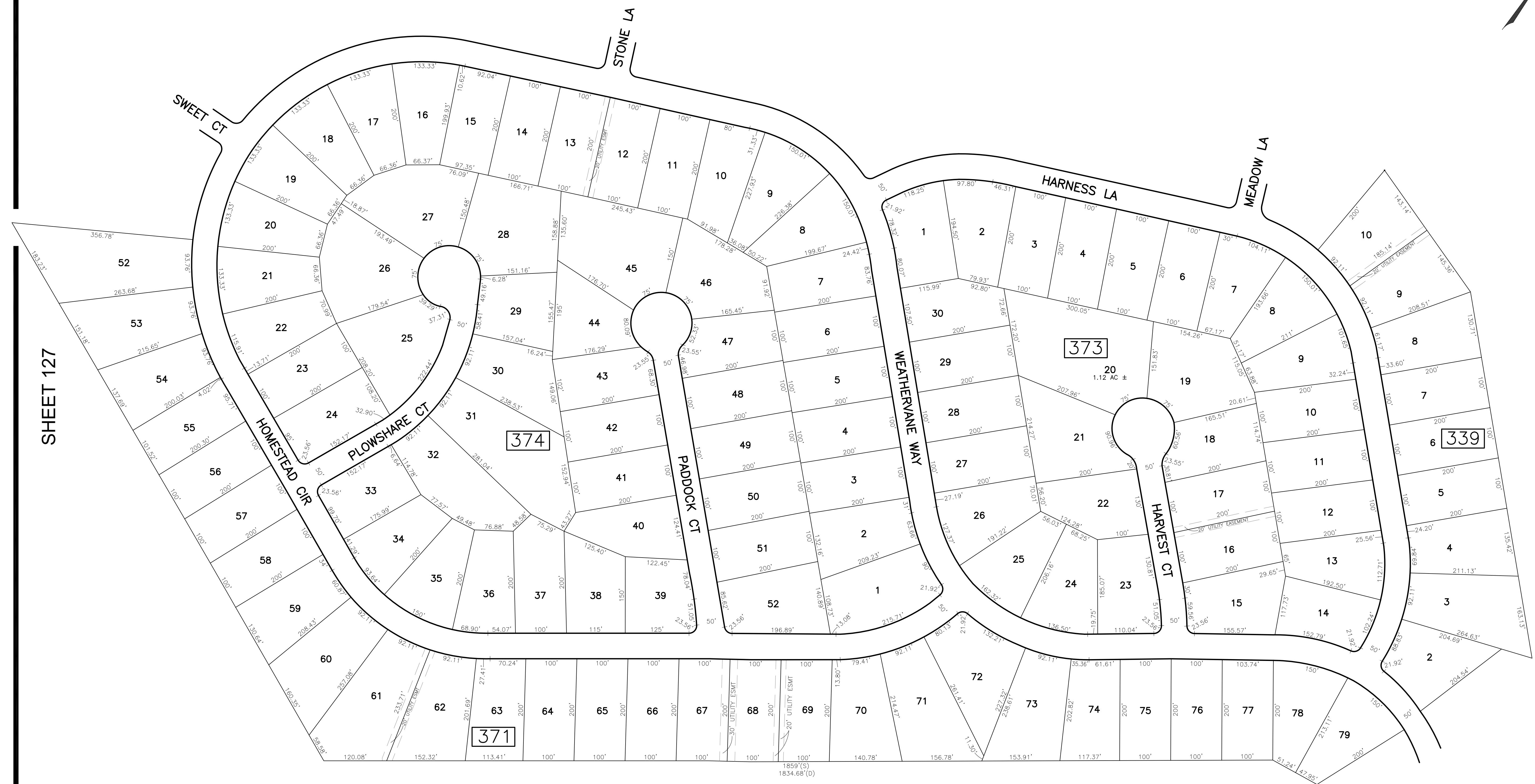
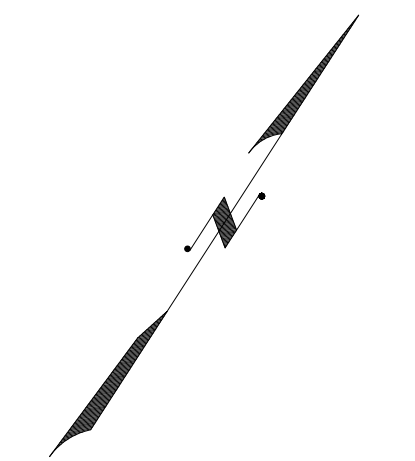
SHEET 148

SHEET 147

REVISIONS				
DATE	BY	LIC.NO	BLOCK	LOT

SHEET 126

SHEET 101



SHEET 127

SHEET 129

* THIS SHEET HAS BEEN DRAWN USING COMPUTER AIDED DRAFTING/ DESIGN (CAD/D) AND COORDINATE GEOMETRY (COCO).

THIS MAP HAS BEEN GIVEN A FORMAL CERTIFICATION BY THE DIVISION OF TAXATION ON OCTOBER 24, 2008, SIGNED BY SANTO C. DiDONATO, CTA AND ASSIGNED SERIAL NUMBER 932

TAX MAP
TOWNSHIP OF MARLBORO
 MONMOUTH COUNTY
 SCALE: 1" = 100'
 NEW JERSEY
 DATE: JULY 2017
ARNOLD W. BARNETT
 PROFESSIONAL ENGINEER AND LAND SURVEYOR
 NEW JERSEY LICENSE NO. 14987
 215 BELLEVUE AVENUE
 HAMMONTON, NEW JERSEY 08037
 CO#P 24GA27973300
 TO SHOW CONDITIONS AS OF NOVEMBER 2017

SHEET 147

SHEET 100

SHEET 130

REVISIONS				
DATE	BY	LIC.NO	BLOCK	LOT

NJSH ROUTE 18



SHEET 101

SHEET 131

CARRIAGE CT

BIRCHWOOD DR

COLTSBROOK RD

TROTER PL

TOPANEMUS RD

WEATHERVANE WAY

412

31
22.19 AC ± TOTAL
TOWNSHIP OF MARLBORO
EXEMPT

339

112
2.62 AC ±
CEMETERY
EXEMPT

SHEET 128

SHEET 146

SHEET 147

* THIS SHEET HAS BEEN DRAWN USING COMPUTER AIDED DRAFTING/
DESIGN (CAD/D) AND COORDINATE GEOMETRY (COGO).

TAX MAP
TOWNSHIP OF MARLBORO

MONMOUTH COUNTY
SCALE: 1" = 100'

NEW JERSEY
DATE: JULY 2017

ARNOLD W. BARNETT

PROFESSIONAL ENGINEER AND LAND SURVEYOR
NEW JERSEY LICENSE NO. 14987
215 BELLEVUE AVENUE
HAMMONTON, NEW JERSEY 08037
COA# 24GA27973300

THIS MAP HAS BEEN GIVEN A
FORMAL CERTIFICATION BY THE
DIVISION OF TAXATION ON
OCTOBER 24, 2008, SIGNED BY
SANTO C. DIDONATO, CTA AND
ASSIGNED SERIAL NUMBER 932

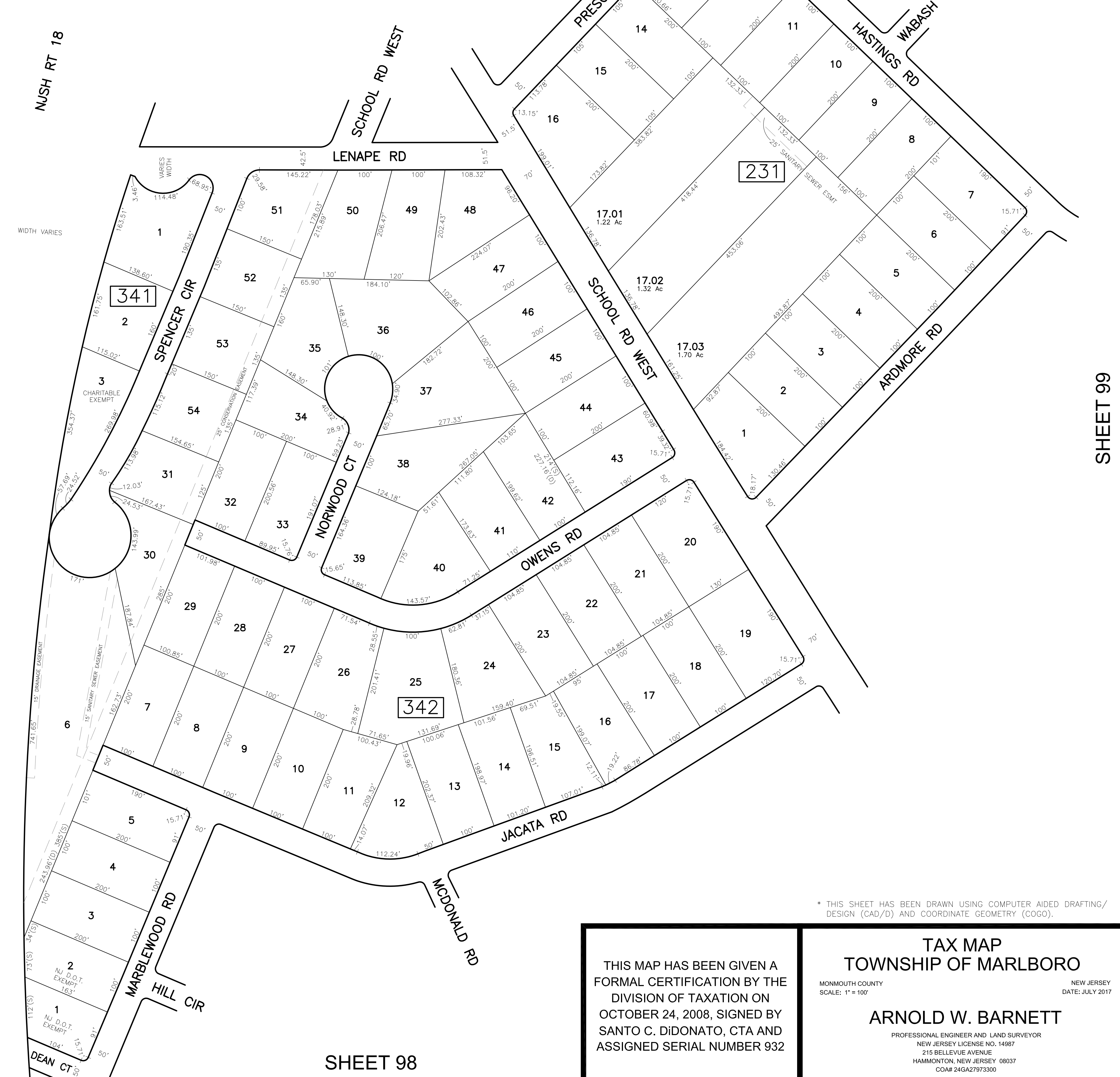
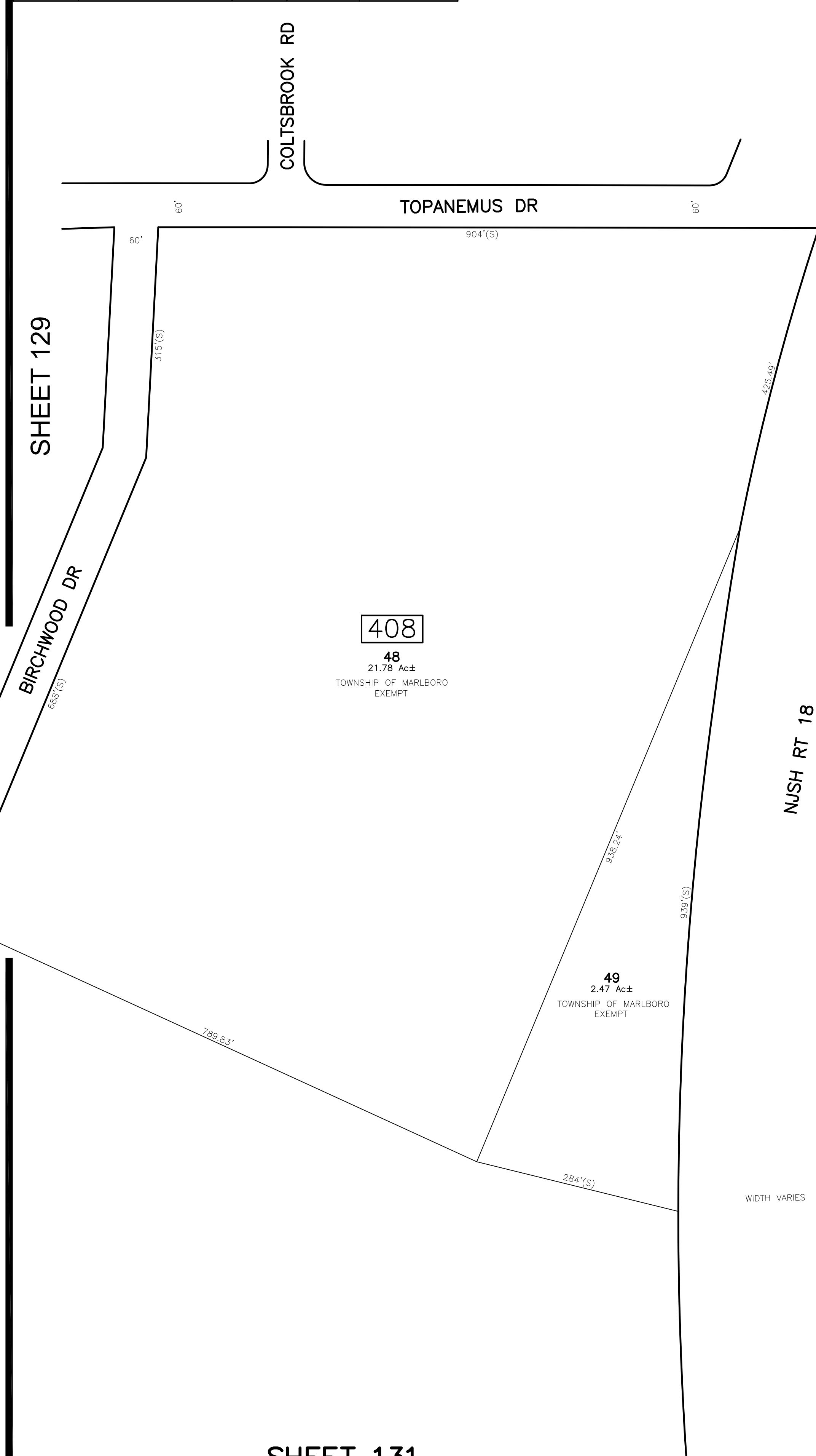
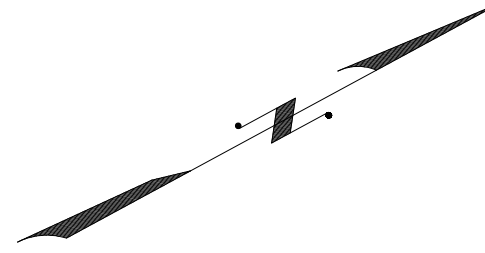
SHEET 128

TO SHOW CONDITIONS AS OF NOVEMBER 2017

REVISIONS				
DATE	BY	LIC. NO.	BLOCK	LOT
09/2011	CHARLES A. ATKINSON-ARH	33994	231	17

SHEET 129

SHEET 100



SHEET 131

SHEET 98

SHEET 99

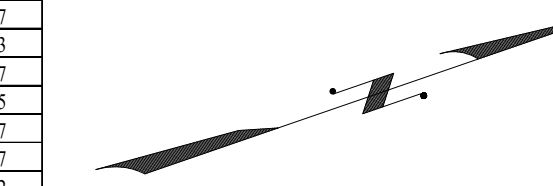
* THIS SHEET HAS BEEN DRAWN USING COMPUTER AIDED DRAFTING/ DESIGN (CAD/D) AND COORDINATE GEOMETRY (COGO).

THIS MAP HAS BEEN GIVEN A FORMAL CERTIFICATION BY THE DIVISION OF TAXATION ON OCTOBER 24, 2008, SIGNED BY SANTO C. DiDONATO, CTA AND ASSIGNED SERIAL NUMBER 932

TAX MAP
TOWNSHIP OF MARLBORO
 MONMOUTH COUNTY
 SCALE: 1" = 100'
 NEW JERSEY
 DATE: JULY 2017
ARNOLD W. BARNETT
 PROFESSIONAL ENGINEER AND LAND SURVEYOR
 NEW JERSEY LICENSE NO. 14987
 215 BELLEVUE AVENUE
 HAMMONTON, NEW JERSEY 08037
 COAP 24GA27973300
 TO SHOW CONDITIONS AS OF NOVEMBER 2017

CONDOMINIUM BLOCK 412 LOT 307				REVISIONS				
HOUSE #	QUAL	UNIT TYPE	SQ. FT.	DATE	BY	LIC. NO.	BLOCK	LOT
1	C0001	A-1	735					
2	C0002	A-2	787					
3	C0003	B-1	693					
4	C0004	B-2	747					
5	C0005	B-1	693					
6	C0006	B-2	747					
7	C0007	A-1	735					
8	C0008	A-2	787					
9	C0009	C-1	727					
10	C0010	C-2	812					
11	C0011	D-1	663					
12	C0012	D-2	737					
13	C0013	D-1	663					
14	C0014	D-2	737					
15	C0015	C-1	727					
16	C0016	C-2	812					
17	C0017	A-1	735					
18	C0018	A-2	787					
19	C0019	B-1	693					
20	C0020	B-2	747					
21	C0021	B-1	693					
22	C0022	B-2	747					
23	C0023	A-1	735					
24	C0024	A-2	787					
25	C0025	C-1	727					
26	C0026	C-2	812					
27	C0027	D-1	663					
28	C0028	D-2	737					
29	C0029	D-1	663					
30	C0030	D-2	737					
31	C0031	C-1	727					
32	C0032	C-2	812					
33	C0033	A-1	735					
34	C0034	A-2	787					
35	C0035	B-1	693					
36	C0036	B-2	747					
37	C0037	B-1	693					
38	C0038	B-2	747					
39	C0039	A-1	735					
40	C0040	A-2	787					
41	C0041	C-1	727					
42	C0042	C-2	812					
43	C0043	D-1	663					
44	C0044	D-2	737					
45	C0045	D-1	663					
46	C0046	D-2	737					
47	C0047	C-1	727					
48	C0048	C-2	812					
49	C0049	A-1	735					
50	C0050	A-2	787					
51	C0051	B-1	693					
52	C0052	B-2	747					
53	C0053	B-1	693					
54	C0054	B-2	747					
55	C0055	A-1	735					
56	C0056	A-2	787					
57	C0057	C-1	727					
58	C0058	C-2	812					
59	C0059	D-1	663					
60	C0060	D-2	737					
61	C0061	D-1	663					
62	C0062	D-2	737					
63	C0063	C-1	727					
64	C0064	C-2	812					
65	C0065	A-1	735					
66	C0066	A-2	787					
67	C0067	B-1	693					
68	C0068	B-2	747					
69	C0069	B-1	693					
70	C0070	B-2	747					
71	C0071	A-1	735					
72	C0072	A-2	787					
73	C0073	C-1	727					
74	C0074	C-2	812					
75	C0075	D-1	663					
76	C0076	D-2	737					
77	C0077	D-1	663					
78	C0078	D-2	737					
79	C0079	C-1	727					
80	C0080	C-2	812					

ODD NUMBERS DENOTES FIRST FLOOR
 EVEN NUMBERS DENOTES SECOND FLOOR
 * THIS SHEET HAS BEEN DRAWN USING COMPUTER AIDED DRAFTING/
 DESIGN (CAD/D) AND COORDINATE GEOMETRY (COGO).



THIS MAP HAS BEEN GIVEN A FORMAL CERTIFICATION BY THE DIVISION OF TAXATION ON OCTOBER 24, 2008, SIGNED BY SANTO C. DIDONATO, CTA AND ASSIGNED SERIAL NUMBER 932

TAX MAP
TOWNSHIP OF MARLBORO
 MONMOUTH COUNTY
 SCALE: 1" = 100'
 NEW JERSEY
 DATE: JULY 2017
ARNOLD W. BARNETT
 PROFESSIONAL ENGINEER AND LAND SURVEYOR
 NEW JERSEY LICENSE NO. 14987
 215 BELLEVUE AVENUE
 HAMMONTON, NEW JERSEY 08037
 COAP 24GA2797300
 TO SHOW CONDITIONS AS OF NOVEMBER 2017

SHEET 98

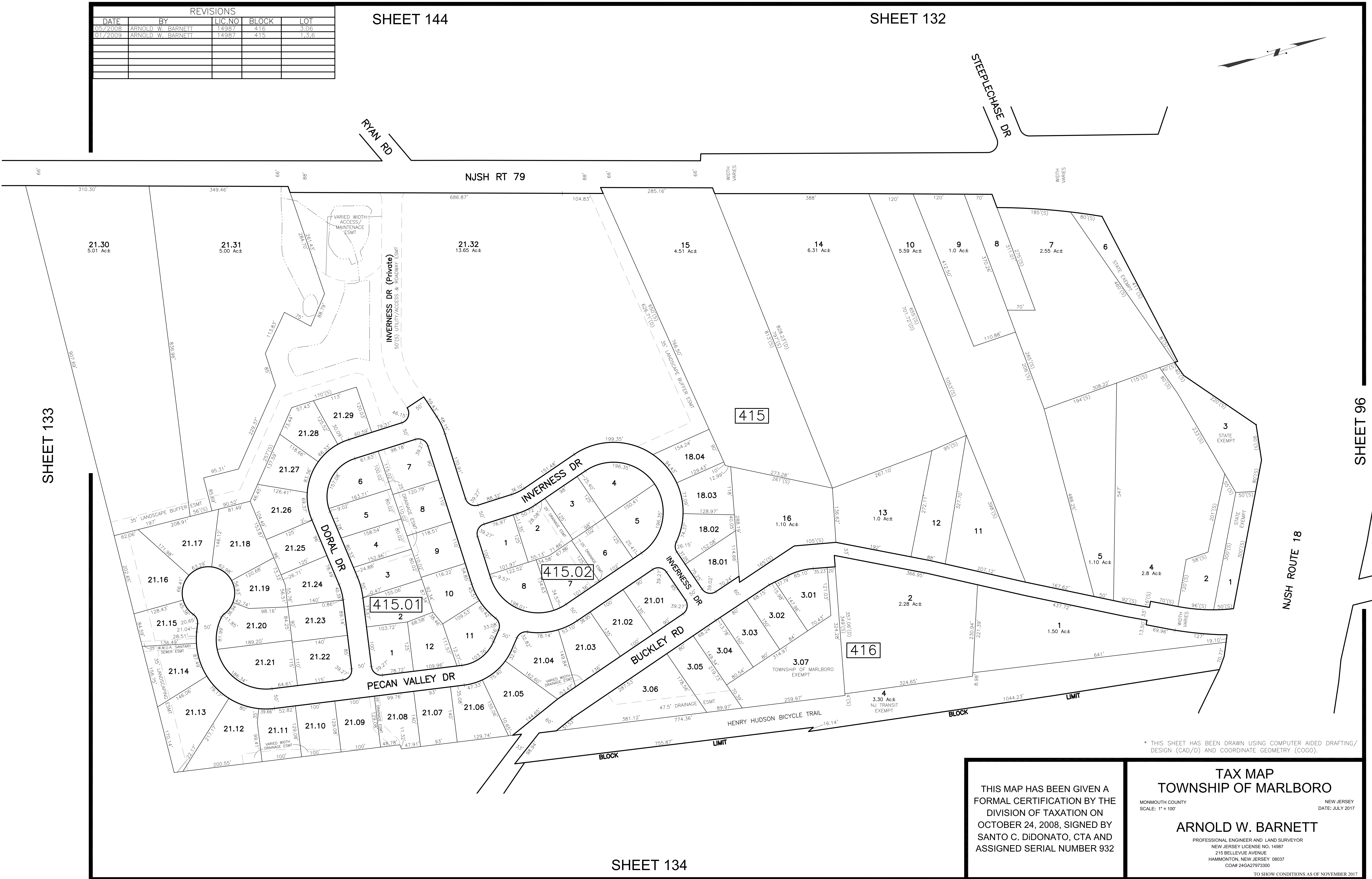

SHEET 144

SHEET 133

REVISIONS				
DATE	BY	LIC. NO.	BLOCK	LOT
05/2008	ARNOLD W. BARNETT	14987	416	3,06
01/2009	ARNOLD W. BARNETT	14987	415	1,3,6

SHEET 144

SHEET 132



SHEET 133

SHEET 96

NJSH ROUTE 18

* THIS SHEET HAS BEEN DRAWN USING COMPUTER AIDED DRAFTING/ DESIGN (CAD/D) AND COORDINATE GEOMETRY (COGO).

THIS MAP HAS BEEN GIVEN A FORMAL CERTIFICATION BY THE DIVISION OF TAXATION ON OCTOBER 24, 2008, SIGNED BY SANTO C. DiDONATO, CTA AND ASSIGNED SERIAL NUMBER 932

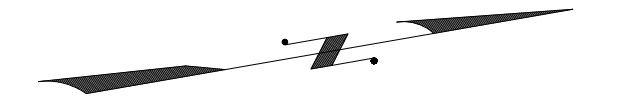
TAX MAP
TOWNSHIP OF MARLBORO
 MONMOUTH COUNTY
 SCALE: 1" = 100'
 NEW JERSEY
 DATE: JULY 2017
ARNOLD W. BARNETT
 PROFESSIONAL ENGINEER AND LAND SURVEYOR
 NEW JERSEY LICENSE NO. 14987
 215 BELLEVUE AVENUE
 HAMMONTON, NEW JERSEY 08037
 COAB 24GA27973300
 TO SHOW CONDITIONS AS OF NOVEMBER 2017

SHEET 134

REVISIONS				
DATE	BY	LIC. NO.	BLOCK	LOT
07/2017	ED. CLAY	34842	421	3 & 4

SHEET 143

SHEET 133



SHEET 96

SHEET 135



SHEET 142

SHEET 141

SHEET 136

* THIS SHEET HAS BEEN DRAWN USING COMPUTER AIDED DRAFTING/ DESIGN (CAD/D) AND COORDINATE GEOMETRY (COGO).

THIS MAP HAS BEEN GIVEN A FORMAL CERTIFICATION BY THE DIVISION OF TAXATION ON OCTOBER 24, 2008, SIGNED BY SANTO C. DiDONATO, CTA AND ASSIGNED SERIAL NUMBER 932

TAX MAP
TOWNSHIP OF MARLBORO

MONMOUTH COUNTY
SCALE: 1" = 200'

NEW JERSEY
DATE: JULY 2017

ARNOLD W. BARNETT

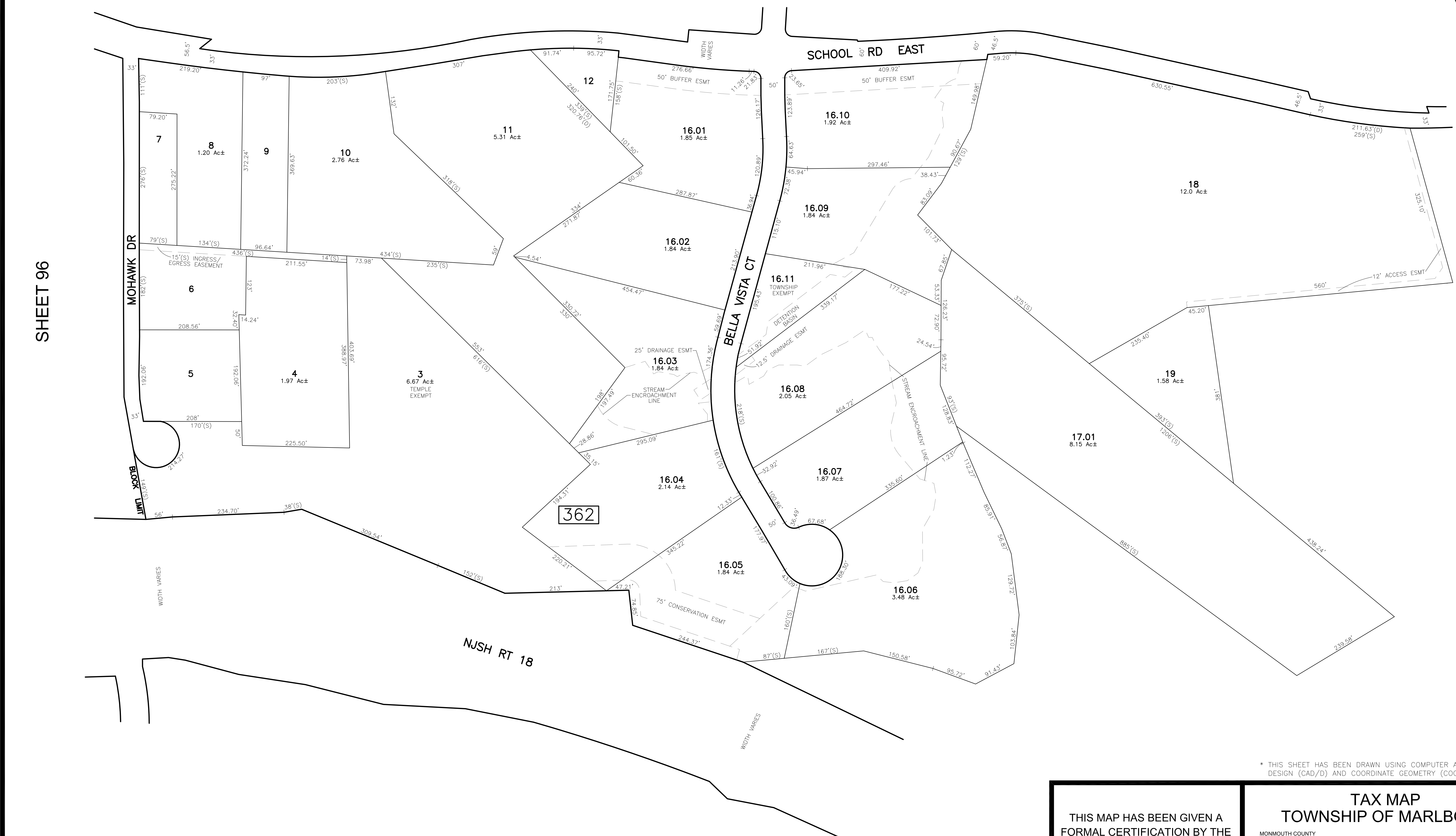
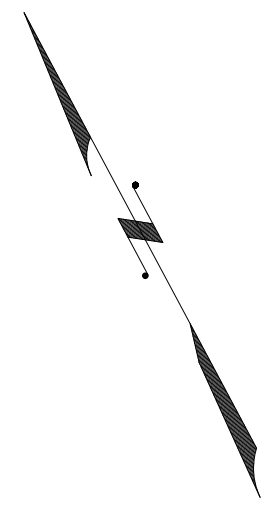
PROFESSIONAL ENGINEER AND LAND SURVEYOR
NEW JERSEY LICENSE NO. 14987
215 BELLEVUE AVENUE
HAMMONTON, NEW JERSEY 08037
COAP 24GA27973300

TO SHOW CONDITIONS AS OF NOVEMBER 2017

REVISIONS				
DATE	BY	LIC. NO.	BLOCK	LOT
05/2012	CHARLES A. ATKINSON-ARH	33994	362	3

SHEET 95

SHEET 94



* THIS SHEET HAS BEEN DRAWN USING COMPUTER AIDED DRAFTING/ DESIGN (CAD/D) AND COORDINATE GEOMETRY (COGO).

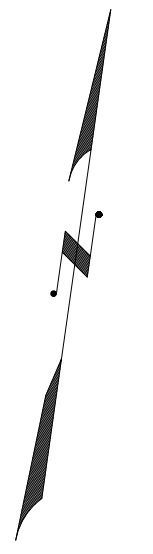
THIS MAP HAS BEEN GIVEN A FORMAL CERTIFICATION BY THE DIVISION OF TAXATION ON OCTOBER 24, 2008, SIGNED BY SANTO C. DiDONATO, CTA AND ASSIGNED SERIAL NUMBER 932

TAX MAP
TOWNSHIP OF MARLBORO
 MONMOUTH COUNTY
 SCALE: 1" = 100'
 NEW JERSEY
 DATE: JULY 2017
ARNOLD W. BARNETT
 PROFESSIONAL ENGINEER AND LAND SURVEYOR
 NEW JERSEY LICENSE NO. 14987
 215 BELLEVUE AVENUE
 HAMMONTON, NEW JERSEY 08037
 COAP 24GA27973300
 TO SHOW CONDITIONS AS OF NOVEMBER 2017

SHEET 133

SHEET 134

SHEET 136



SHEET 134

COLTS NECK TOWNSHIP
MONMOUTH COUNTY

REVISIONS				
DATE	BY	LIC.NO	BLOCK	LOT

SHEET 141

SHEET 137

* THIS SHEET HAS BEEN DRAWN USING COMPUTER AIDED DRAFTING/
DESIGN (CAD/D) AND COORDINATE GEOMETRY (COGO).

THIS MAP HAS BEEN GIVEN A
FORMAL CERTIFICATION BY THE
DIVISION OF TAXATION ON
OCTOBER 24, 2008, SIGNED BY
SANTO C. DiDONATO, CTA AND
ASSIGNED SERIAL NUMBER 932

TAX MAP
TOWNSHIP OF MARLBORO

MONMOUTH COUNTY
SCALE: 1" = 200'

NEW JERSEY
DATE: JULY 2017

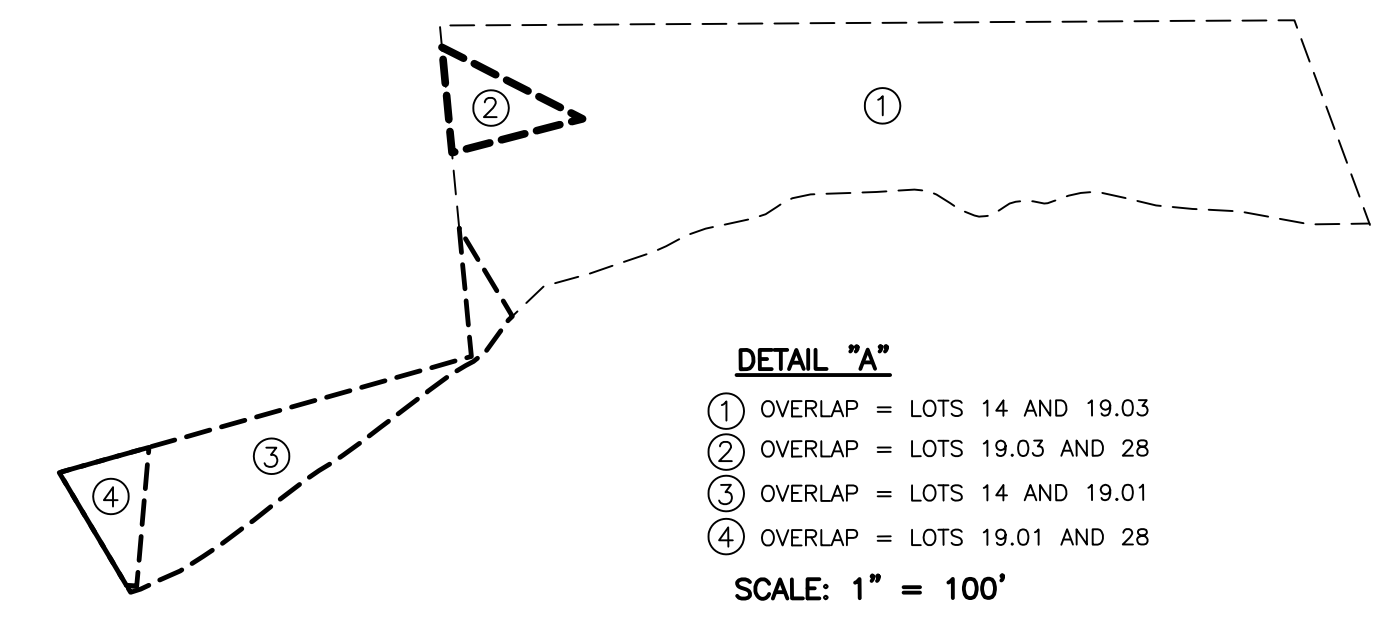
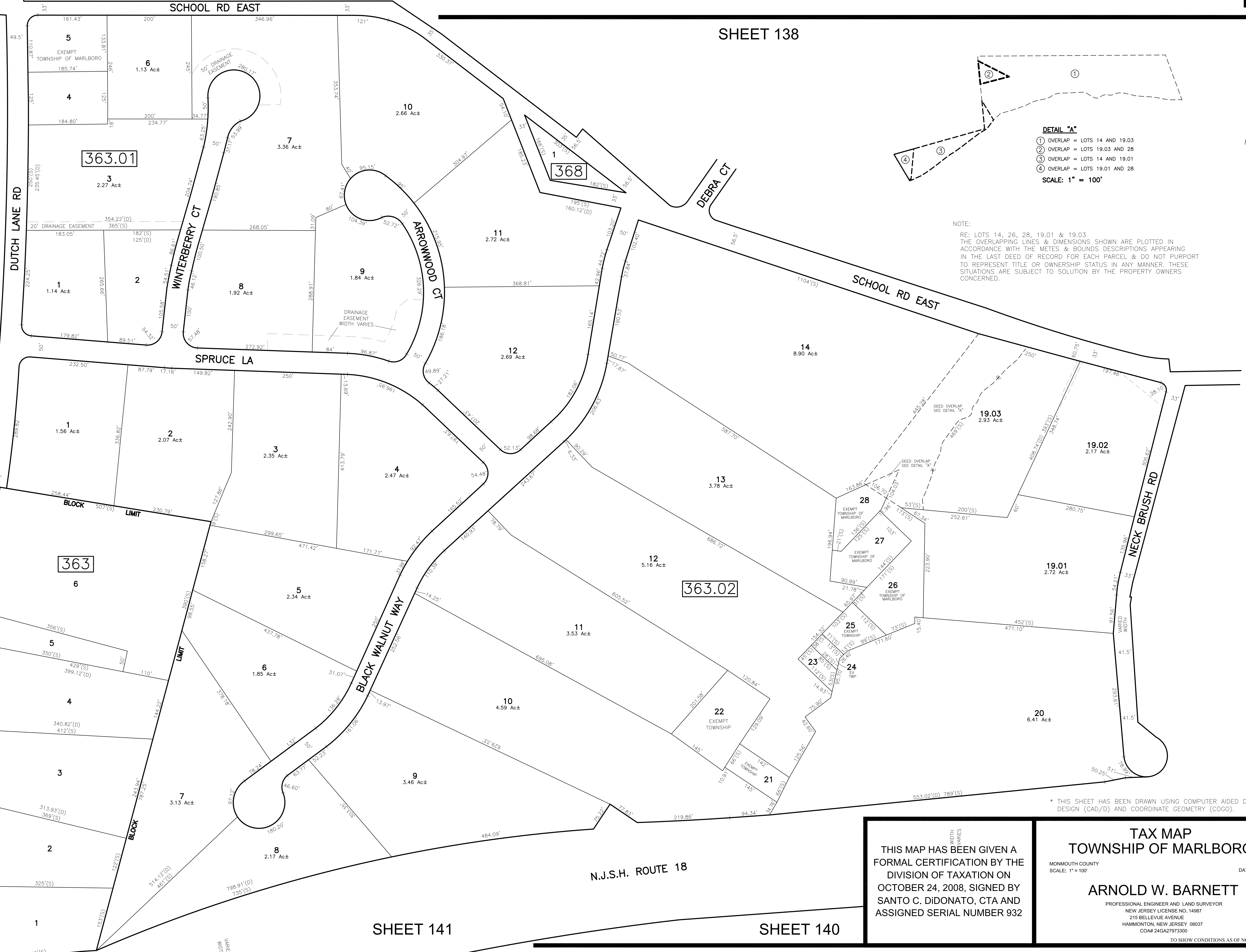
ARNOLD W. BARNETT

PROFESSIONAL ENGINEER AND LAND SURVEYOR
NEW JERSEY LICENSE NO. 14987
215 BELLEVUE AVENUE
HAMMONTON, NEW JERSEY 08037
COAP 24GA2797300

TO SHOW CONDITIONS AS OF NOVEMBER 2017

SHEET 138

REVISIONS	DATE	BY	LIC. NO.	BLOCK	LOT
	03/2015	CHARLES A. ATKINSON-PLS	35994	363.01	19.01-19.02



DETAIL "A"
 ① OVERLAP = LOTS 14 AND 19.03
 ② OVERLAP = LOTS 19.03 AND 28
 ③ OVERLAP = LOTS 14 AND 19.01
 ④ OVERLAP = LOTS 19.01 AND 28
 SCALE: 1" = 100'

NOTE:
 RE: LOTS 14, 26, 28, 19.01 & 19.03
 THE OVERLAPPING LINES & DIMENSIONS SHOWN ARE PLOTTED IN ACCORDANCE WITH THE METES & BOUNDS DESCRIPTIONS APPEARING IN THE LAST DEED OF RECORD FOR EACH PARCEL & DO NOT PURPORT TO REPRESENT TITLE OR OWNERSHIP STATUS IN ANY MANNER. THESE SITUATIONS ARE SUBJECT TO SOLUTION BY THE PROPERTY OWNERS CONCERNED.

SHEET 136

SHEET 139

SHEET 141

SHEET 140

THIS MAP HAS BEEN GIVEN A FORMAL CERTIFICATION BY THE DIVISION OF TAXATION ON OCTOBER 24, 2008, SIGNED BY SANTO C. DiDONATO, CTA AND ASSIGNED SERIAL NUMBER 932

TAX MAP
TOWNSHIP OF MARLBORO
 MONMOUTH COUNTY
 SCALE: 1" = 100'
 NEW JERSEY
 DATE: JULY 2017
ARNOLD W. BARNETT
 PROFESSIONAL ENGINEER AND LAND SURVEYOR
 NEW JERSEY LICENSE NO. 14987
 215 BELLEVUE AVENUE
 HAMMINGTON, NEW JERSEY 08037
 COAP 24GA27973300
 TO SHOW CONDITIONS AS OF NOVEMBER 2017

REVISIONS				
DATE	BY	LIC. NO.	BLOCK	LOT
10/2008	ARNOLD W. BARNETT	14987	364	36
11/2017	ED. CLAY	34842	364	60

* THIS SHEET HAS BEEN DRAWN USING COMPUTER AIDED DRAFTING/ DESIGN (CAD/D) AND COORDINATE GEOMETRY (COGO).

SHEET 137

25' ROAD WIDENING ESMT DEDICATED TO THE TOWNSHIP OF MARLBORO

364

365

366



THIS MAP HAS BEEN GIVEN A FORMAL CERTIFICATION BY THE DIVISION OF TAXATION ON OCTOBER 24, 2008, SIGNED BY SANTO C. DIDONATO, CTA AND ASSIGNED SERIAL NUMBER 932

TAX MAP
TOWNSHIP OF MARLBORO
 NEW JERSEY
 DATE: JULY 2017
ARNOLD W. BARNETT
 PROFESSIONAL ENGINEER AND LAND SURVEYOR
 NEW JERSEY LICENSE NO. 14887
 216 BELLEVUE AVENUE
 HANMONGTON, NJ 08537
 PHONE: 609-264-2730
 FAX: 609-264-2730
 TO SHOW CONDITIONS AS OF NOVEMBER 2017

REVISIONS				
DATE	BY	LIC.NO	BLOCK	LOT

SHEET 141

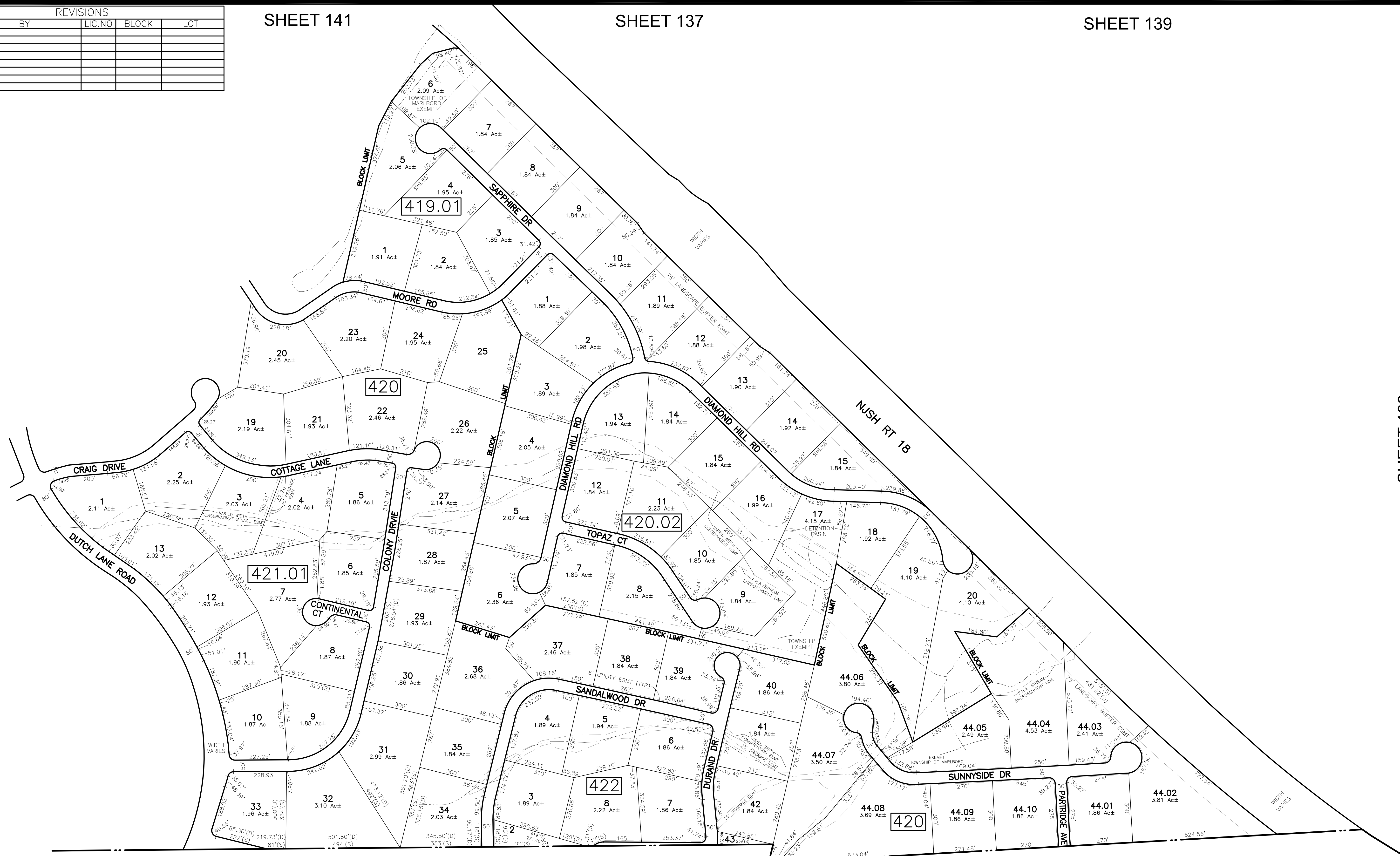
SHEET 137

SHEET 139

SHEET 134

SHEET 142

SHEET 139



* THIS SHEET HAS BEEN DRAWN USING COMPUTER AIDED DRAFTING/ DESIGN (CAD/D) AND COORDINATE GEOMETRY (COGO).

FREEHOLD TOWNSHIP
MONMOUTH COUNTY

THIS MAP HAS BEEN GIVEN A FORMAL CERTIFICATION BY THE DIVISION OF TAXATION ON OCTOBER 24, 2008, SIGNED BY SANTO C. DiDONATO, CTA AND ASSIGNED SERIAL NUMBER 932

TAX MAP
TOWNSHIP OF MARLBORO

MONMOUTH COUNTY
SCALE: 1" = 100'
NEW JERSEY
DATE: JULY 2017

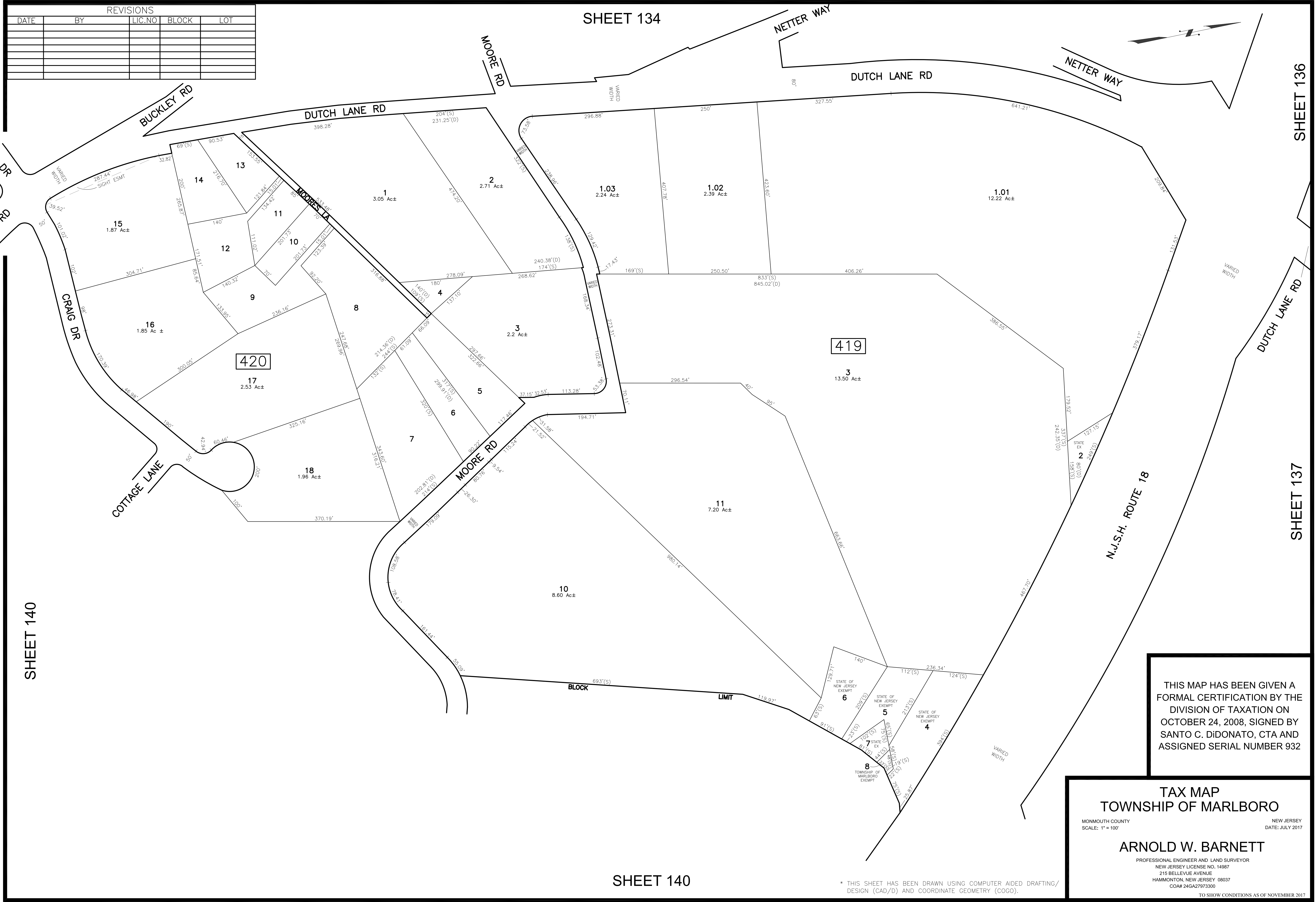
ARNOLD W. BARNETT

PROFESSIONAL ENGINEER AND LAND SURVEYOR
NEW JERSEY LICENSE NO. 14987
215 BELLEVUE AVENUE
HAMMONTON, NEW JERSEY 08037
COAP 24GA2797300

TO SHOW CONDITIONS AS OF NOVEMBER 2017

REVISIONS				
DATE	BY	LIC.NO	BLOCK	LOT

SHEET 134



SHEET 142

SHEET 136

SHEET 137

SHEET 140

SHEET 140

THIS MAP HAS BEEN GIVEN A FORMAL CERTIFICATION BY THE DIVISION OF TAXATION ON OCTOBER 24, 2008, SIGNED BY SANTO C. DIDONATO, CTA AND ASSIGNED SERIAL NUMBER 932

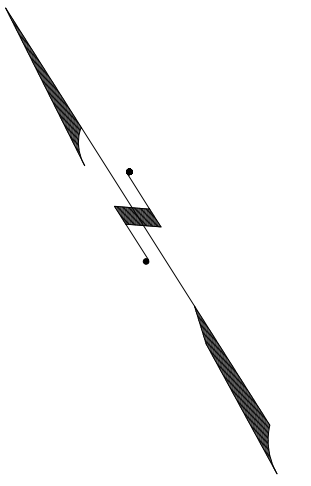
TAX MAP
TOWNSHIP OF MARLBORO
 MONMOUTH COUNTY NEW JERSEY
 SCALE: 1" = 100' DATE: JULY 2017

ARNOLD W. BARNETT
 PROFESSIONAL ENGINEER AND LAND SURVEYOR
 NEW JERSEY LICENSE NO. 14987
 215 BELLEVUE AVENUE
 HAMMONTON, NEW JERSEY 08037
 COAP 24GA27973300

TO SHOW CONDITIONS AS OF NOVEMBER 2017

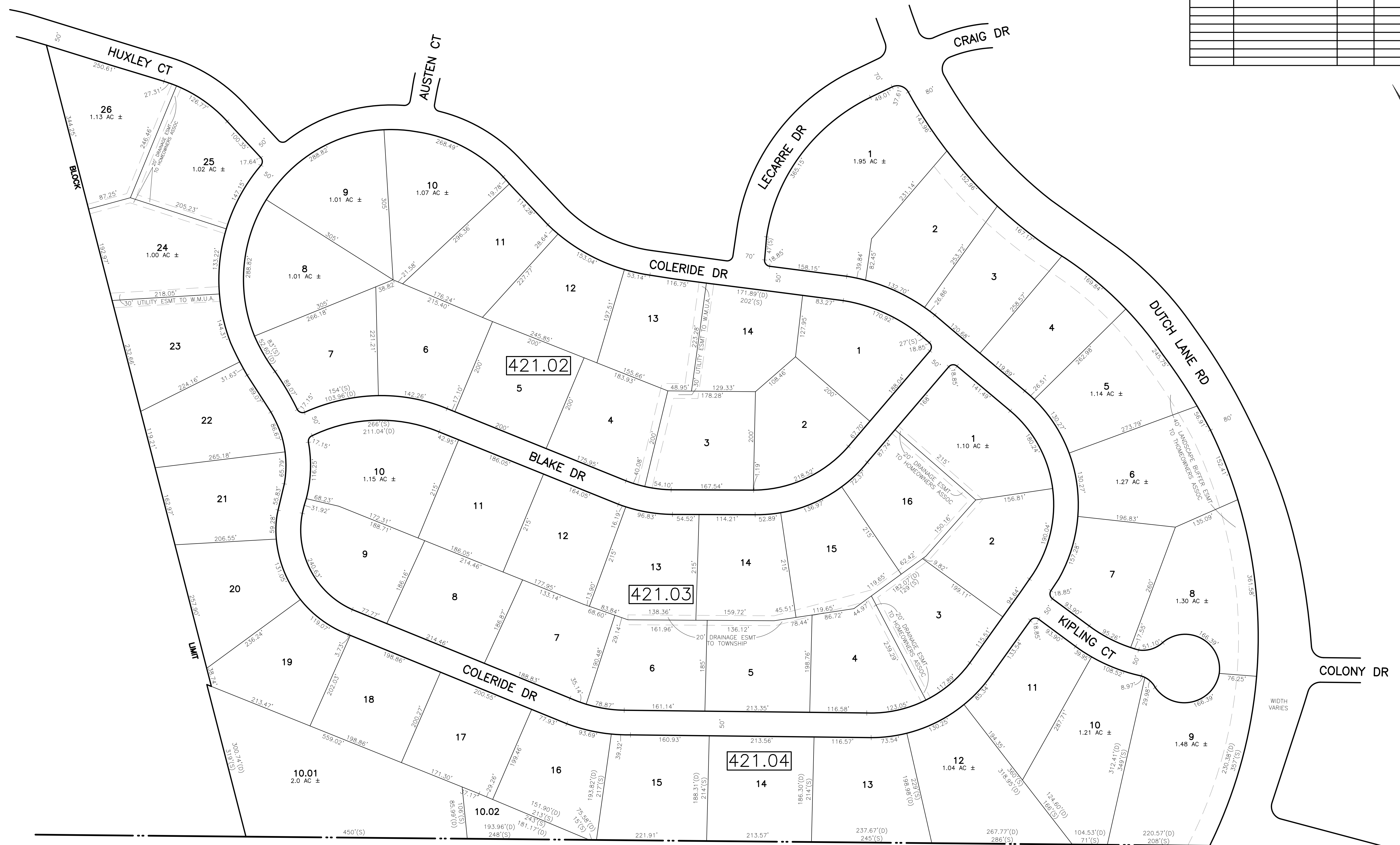
* THIS SHEET HAS BEEN DRAWN USING COMPUTER AIDED DRAFTING/ DESIGN (CAD/D) AND COORDINATE GEOMETRY (COGO).

REVISIONS				
DATE	BY	LIC. NO.	BLOCK	LOT



SHEET 143

SHEET 140



FREEHOLD TOWNSHIP
MONMOUTH COUNTY

* THIS SHEET HAS BEEN DRAWN USING COMPUTER AIDED DRAFTING/
DESIGN (CAD/D) AND COORDINATE GEOMETRY (COGO).

THIS MAP HAS BEEN GIVEN A
FORMAL CERTIFICATION BY THE
DIVISION OF TAXATION ON
OCTOBER 24, 2008, SIGNED BY
SANTO C. DiDONATO, CTA AND
ASSIGNED SERIAL NUMBER 932

TAX MAP
TOWNSHIP OF MARLBORO
MONMOUTH COUNTY
SCALE: 1" = 100'
NEW JERSEY
DATE: JULY 2017
ARNOLD W. BARNETT
PROFESSIONAL ENGINEER AND LAND SURVEYOR
NEW JERSEY LICENSE NO. 14987
215 BELLEVUE AVENUE
HAMMONTON, NEW JERSEY 08037
COAB 24GA27973300
TO SHOW CONDITIONS AS OF NOVEMBER 2017

SHEET 152

SHEET 145

SHEET 132

KINGFISHER CT

SPARROW WAY

RYAN RD

SARAH CT

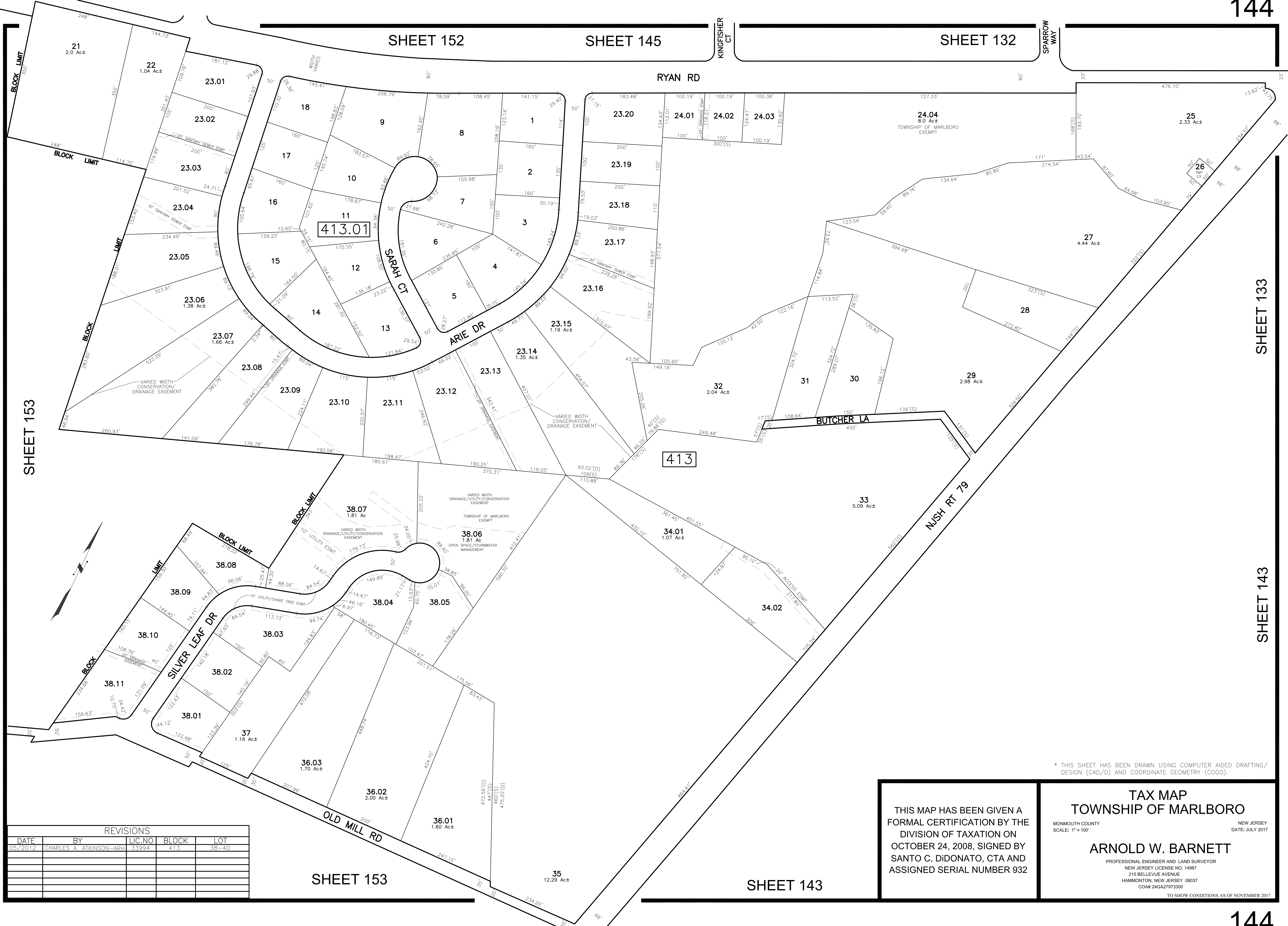
ARIE DR

BUTCHER LA

NUSH RT 79

OLD MILL RD

SILVER LEAF DR



SHEET 153

SHEET 133

SHEET 143

REVISIONS				
DATE	BY	LIC. NO.	BLOCK	LOT
05/2012	CHARLES A. ATKINSON-ARH	33994	413	38-40

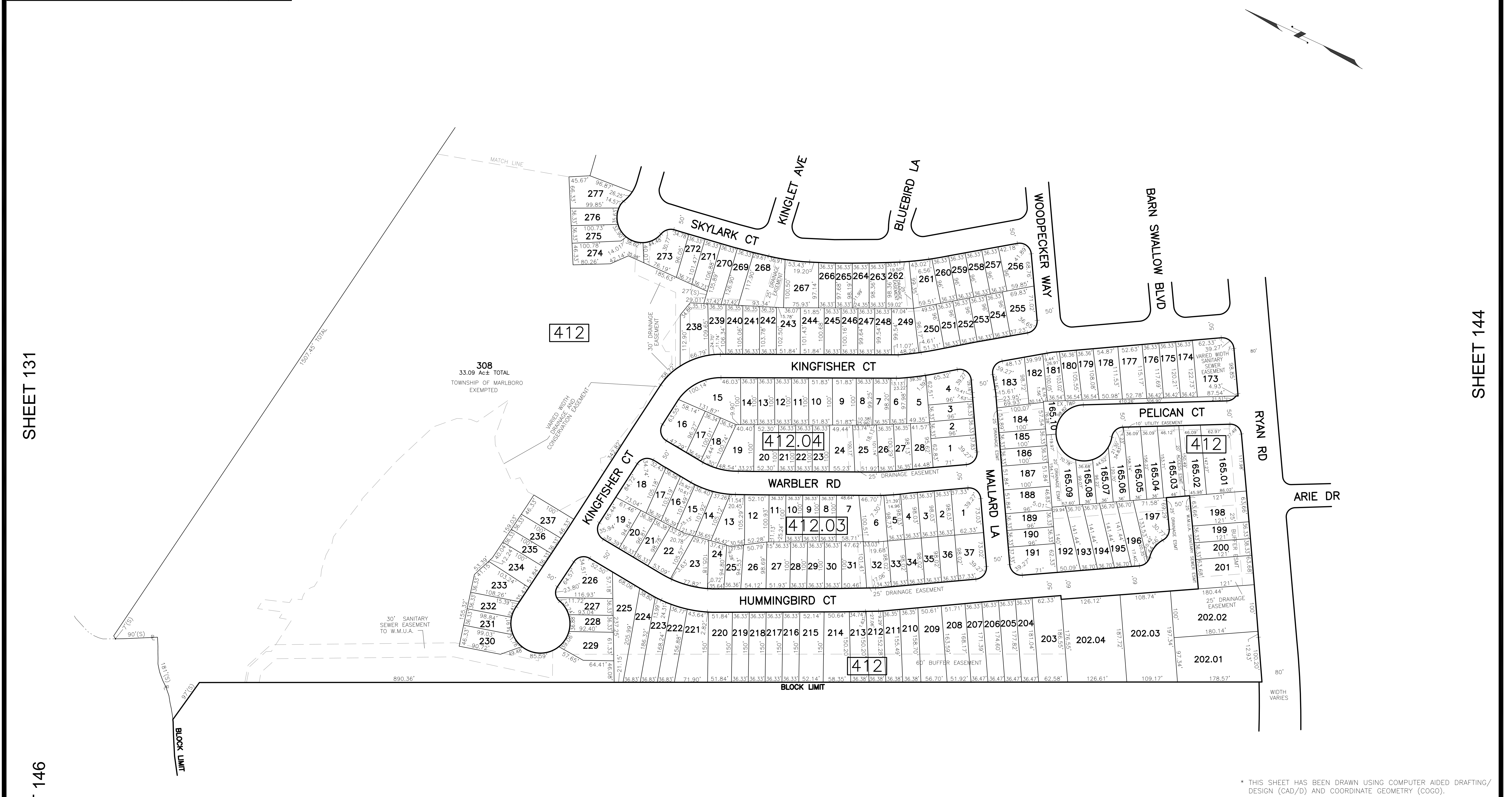
THIS MAP HAS BEEN GIVEN A FORMAL CERTIFICATION BY THE DIVISION OF TAXATION ON OCTOBER 24, 2008, SIGNED BY SANTO C. DiDONATO, CTA AND ASSIGNED SERIAL NUMBER 932

* THIS SHEET HAS BEEN DRAWN USING COMPUTER AIDED DRAFTING/ DESIGN (CAD/D) AND COORDINATE GEOMETRY (COGO).

TAX MAP
TOWNSHIP OF MARLBORO
 MONMOUTH COUNTY
 SCALE: 1" = 100'
 NEW JERSEY
 DATE: JULY 2017
ARNOLD W. BARNETT
 PROFESSIONAL ENGINEER AND LAND SURVEYOR
 NEW JERSEY LICENSE NO. 14987
 215 BELLEVUE AVENUE
 HAMMONTON, NEW JERSEY 08037
 COAB 24GA27973300
 TO SHOW CONDITIONS AS OF NOVEMBER 2017

REVISIONS				
DATE	BY	LIC. NO.	BLOCK	LOT
06/2009	ARNOLD W. BARNETT	14987	412	65

SHEET 132



SHEET 131

SHEET 144

SHEET 146

* THIS SHEET HAS BEEN DRAWN USING COMPUTER AIDED DRAFTING/ DESIGN (CAD/D) AND COORDINATE GEOMETRY (COGO).

THIS MAP HAS BEEN GIVEN A FORMAL CERTIFICATION BY THE DIVISION OF TAXATION ON OCTOBER 24, 2008, SIGNED BY SANTO C. DiDONATO, CTA AND ASSIGNED SERIAL NUMBER 932

TAX MAP
TOWNSHIP OF MARLBORO
 MONMOUTH COUNTY
 SCALE: 1" = 100'
 NEW JERSEY
 DATE: JULY 2017
ARNOLD W. BARNETT
 PROFESSIONAL ENGINEER AND LAND SURVEYOR
 NEW JERSEY LICENSE NO. 14987
 215 BELLEVUE AVENUE
 HAMMONTON, NEW JERSEY 08037
 COAB 24GA27973300
 TO SHOW CONDITIONS AS OF NOVEMBER 2017

SHEET 152

COVENTRY TER

WEATHERVANE WAY

TOPANEMUS RD

SHEET 151

SHEET 129

SHEET 131

SHEET 155

407

412



NORTH BLOCK LIMIT

BROOK BLOCK LIMIT

* THIS SHEET HAS BEEN DRAWN USING COMPUTER AIDED DRAFTING/ DESIGN (CAD/D) AND COORDINATE GEOMETRY (COCO).

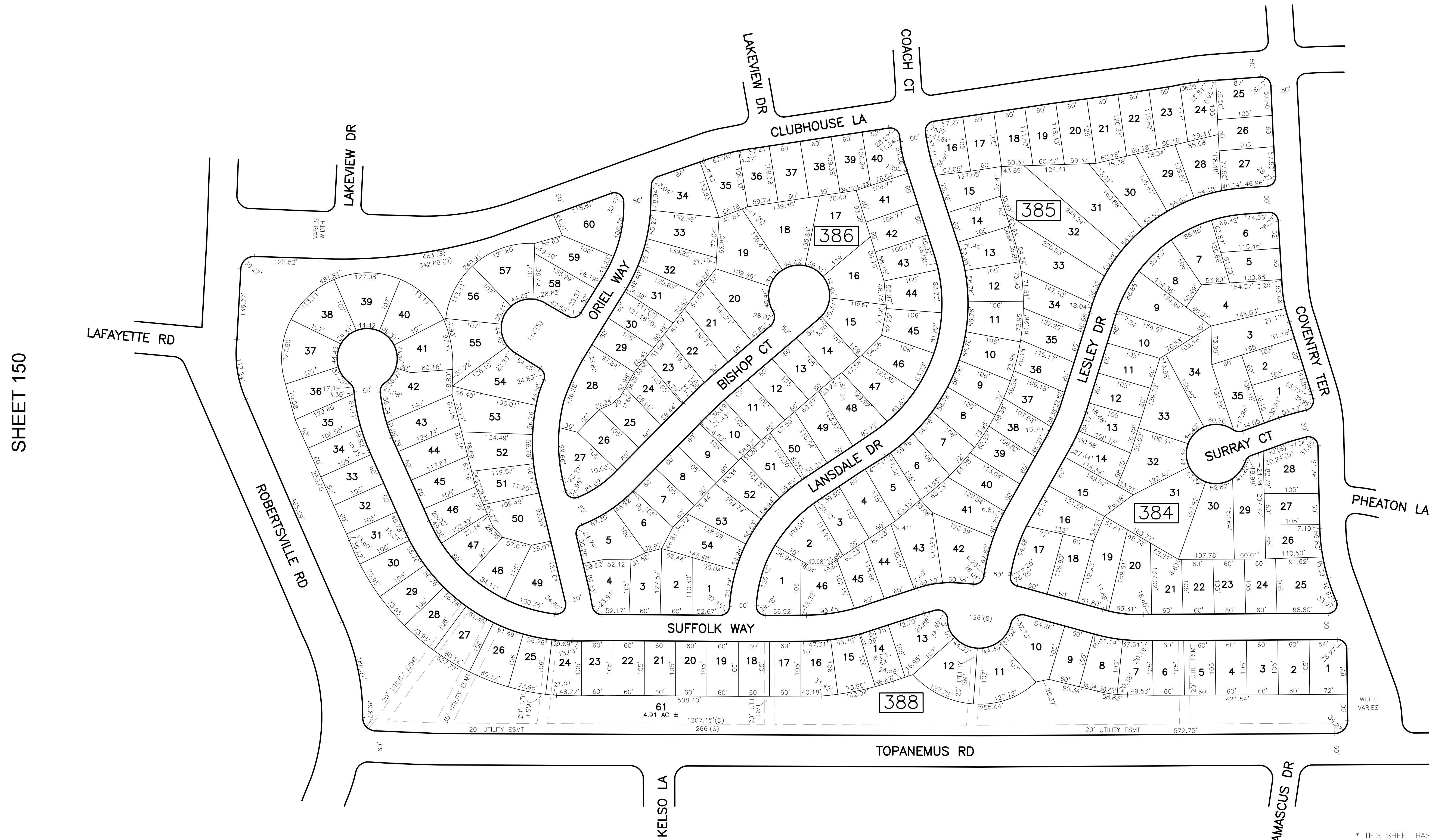

THIS MAP HAS BEEN GIVEN A FORMAL CERTIFICATION BY THE DIVISION OF TAXATION ON OCTOBER 24, 2008, SIGNED BY SANTO C. DiDONATO, CTA AND ASSIGNED SERIAL NUMBER 932

TAX MAP
TOWNSHIP OF MARLBORO
 MONMOUTH COUNTY
 SCALE: 1" = 100'
 NEW JERSEY
 DATE: JULY 2017
ARNOLD W. BARNETT
 PROFESSIONAL ENGINEER AND LAND SURVEYOR
 NEW JERSEY LICENSE NO. 14987
 215 BELLEVUE AVENUE
 HAMMONTON, NEW JERSEY 08037
 COAP 24GA27973300
 TO SHOW CONDITIONS AS OF NOVEMBER 2017

REVISIONS				
DATE	BY	LIC. NO.	BLOCK	LOT

REVISIONS				
DATE	BY	LIC.NO	BLOCK	LOT

SHEET 148



SHEET 150

SHEET 147

SHEET 151

* THIS SHEET HAS BEEN DRAWN USING COMPUTER AIDED DRAFTING/
DESIGN (CAD/D) AND COORDINATE GEOMETRY (COGO).

THIS MAP HAS BEEN GIVEN A
FORMAL CERTIFICATION BY THE
DIVISION OF TAXATION ON
OCTOBER 24, 2008, SIGNED BY
SANTO C. DiDONATO, CTA AND
ASSIGNED SERIAL NUMBER 932

TAX MAP
TOWNSHIP OF MARLBORO
MONMOUTH COUNTY
SCALE: 1" = 100'
NEW JERSEY
DATE: JULY 2017
ARNOLD W. BARNETT
PROFESSIONAL ENGINEER AND LAND SURVEYOR
NEW JERSEY LICENSE NO. 14987
215 BELLEVUE AVENUE
HAMMONTON, NEW JERSEY 08037
COAP 24GA27973300
TO SHOW CONDITIONS AS OF NOVEMBER 2017

REVISIONS				
DATE	BY	LIC. NO.	BLOCK	LOT
09-2010	CHARLES A. ATKINSON	33994	392	35



SHEET 148

SHEET 156

* THIS SHEET HAS BEEN DRAWN USING COMPUTER AIDED DRAFTING/ DESIGN (CAD/D) AND COORDINATE GEOMETRY (COGO).

SHEET 157

THIS MAP HAS BEEN GIVEN A FORMAL CERTIFICATION BY THE DIVISION OF TAXATION ON OCTOBER 24, 2008, SIGNED BY SANTO C. DIDONATO, CTA AND ASSIGNED SERIAL NUMBER 932

TAX MAP
TOWNSHIP OF MARLBORO

MONMOUTH COUNTY
 SCALE: 1" = 100'

NEW JERSEY
 DATE: JULY 2017

ARNOLD W. BARNETT
 PROFESSIONAL ENGINEER AND LAND SURVEYOR
 NEW JERSEY LICENSE NO. 14987
 215 BELLEVUE AVENUE
 HAMMONTON, NEW JERSEY 08037
 COAP 24GA27973300

TO SHOW CONDITIONS AS OF NOVEMBER 2017

REVISIONS				
DATE	BY	LIC. NO.	BLOCK	LOT

SHEET 149

COVENTRY TER

SHEET 150

SHEET 146




* THIS SHEET HAS BEEN DRAWN USING COMPUTER AIDED DRAFTING/
 DESIGN (CAD/D) AND COORDINATE GEOMETRY (COGO).

TAX MAP
TOWNSHIP OF MARLBORO
 MONMOUTH COUNTY NEW JERSEY
 SCALE: 1" = 100' DATE: JULY 2017

ARNOLD W. BARNETT
 PROFESSIONAL ENGINEER AND LAND SURVEYOR
 NEW JERSEY LICENSE NO. 14987
 215 BELLEVUE AVENUE
 HAMMONTON, NEW JERSEY 08037
 COA# 24GA27973300

TO SHOW CONDITIONS AS OF NOVEMBER 2017

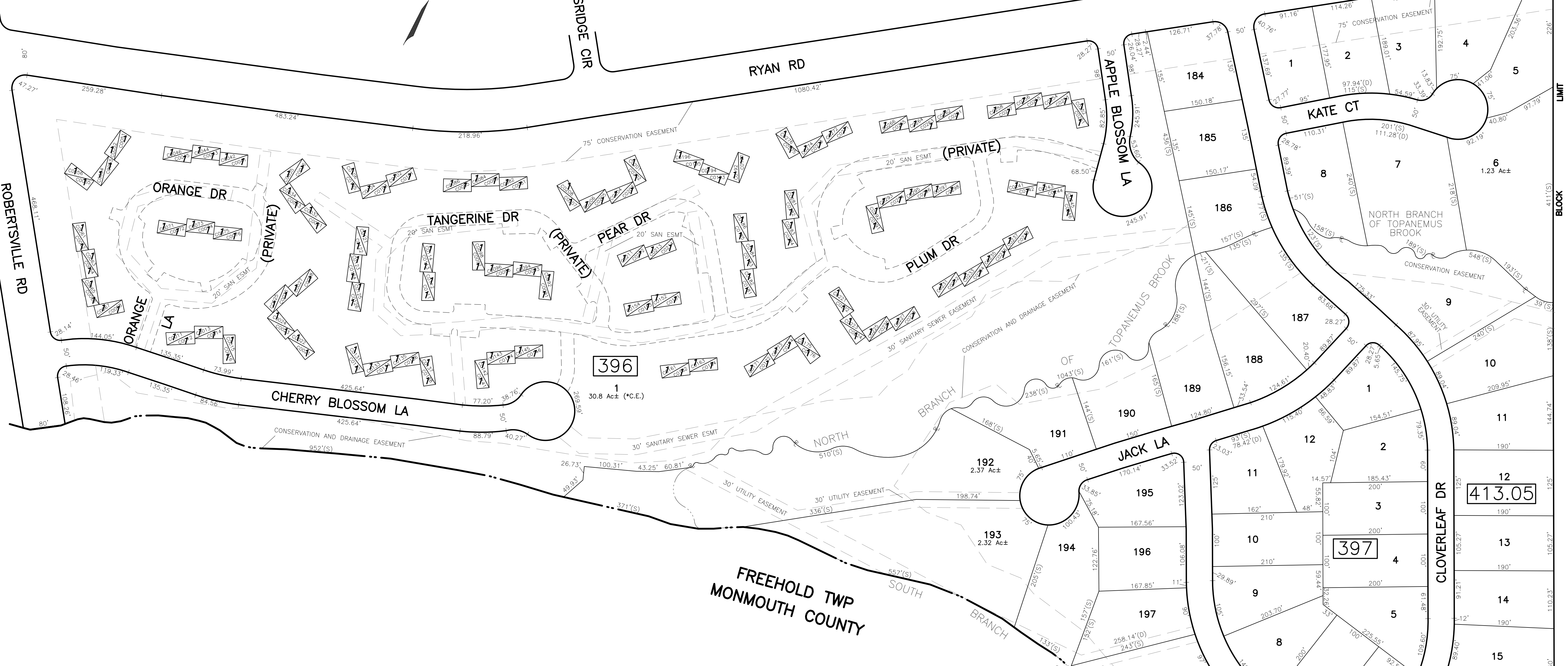

THIS MAP HAS BEEN GIVEN A
 FORMAL CERTIFICATION BY THE
 DIVISION OF TAXATION ON
 OCTOBER 24, 2008, SIGNED BY
 SANTO C. DIDONATO, CTA AND
 ASSIGNED SERIAL NUMBER 932



SHEET 155

SHEET 155

REVISIONS				
DATE	BY	LIC. NO.	BLOCK	LOT



BLOCK 396 - LOT 1																																																																																																																																																																																																																																																																																																																																																																																																																																																																																																																																																																																																																																																																																																																																																																																																																																																																																																																																																																																																																																									
QUAL.	MODEL TYPE	SQ. FT.	QUAL.	MODEL TYPE	SQ. FT.	QUAL.	MODEL TYPE	SQ. FT.	QUAL.	MODEL TYPE	SQ. FT.	QUAL.	MODEL TYPE	SQ. FT.	QUAL.	MODEL TYPE	SQ. FT.	QUAL.	MODEL TYPE	SQ. FT.	QUAL.	MODEL TYPE	SQ. FT.																																																																																																																																																																																																																																																																																																																																																																																																																																																																																																																																																																																																																																																																																																																																																																																																																																																																																																																																																																																																																		
C0011	2 BDR W/GAR	1585	C0041	2 BDR W/GAR	1585	C0071	2 BDR W/GAR	1585	C0101	3 BDR W/GAR	1745	C0131	3 BDR W/GAR	1745	C0161	3 BDR W/GAR	1745	C0191	3 BDR W/GAR	1745	C0221	3 BDR W/GAR	1745	C0251	3 BDR W/GAR	1745	C0281	3 BDR W/GAR	1745	C0311	3 BDR W/GAR	1745	C0341	3 BDR W/GAR	1745	C0371	3 BDR W/GAR	1745	C0401	3 BDR W/GAR	1745	C0431	3 BDR W/GAR	1745	C0461	3 BDR W/GAR	1745	C0491	3 BDR W/GAR	1745	C0521	3 BDR W/GAR	1745	C0551	3 BDR W/GAR	1745	C0581	3 BDR W/GAR	1745	C0611	3 BDR W/GAR	1745	C0641	3 BDR W/GAR	1745	C0671	3 BDR W/GAR	1745	C0701	3 BDR W/GAR	1745	C0731	3 BDR W/GAR	1745	C0761	3 BDR W/GAR	1745	C0791	3 BDR W/GAR	1745	C0821	3 BDR W/GAR	1745	C0851	3 BDR W/GAR	1745	C0881	3 BDR W/GAR	1745	C0911	3 BDR W/GAR	1745	C0941	3 BDR W/GAR	1745	C0971	3 BDR W/GAR	1745	C1001	3 BDR W/GAR	1745	C1031	3 BDR W/GAR	1745	C1061	3 BDR W/GAR	1745	C1091	3 BDR W/GAR	1745	C1121	3 BDR W/GAR	1745	C1151	3 BDR W/GAR	1745	C1181	3 BDR W/GAR	1745	C1211	3 BDR W/GAR	1745	C1241	3 BDR W/GAR	1745	C1271	3 BDR W/GAR	1745	C1301	3 BDR W/GAR	1745	C1331	3 BDR W/GAR	1745	C1361	3 BDR W/GAR	1745	C1391	3 BDR W/GAR	1745	C1421	3 BDR W/GAR	1745	C1451	3 BDR W/GAR	1745	C1481	3 BDR W/GAR	1745	C1511	3 BDR W/GAR	1745	C1541	3 BDR W/GAR	1745	C1571	3 BDR W/GAR	1745	C1601	3 BDR W/GAR	1745	C1631	3 BDR W/GAR	1745	C1661	3 BDR W/GAR	1745	C1691	3 BDR W/GAR	1745	C1721	3 BDR W/GAR	1745	C1751	3 BDR W/GAR	1745	C1781	3 BDR W/GAR	1745	C1811	3 BDR W/GAR	1745	C1841	3 BDR W/GAR	1745	C1871	3 BDR W/GAR	1745	C1901	3 BDR W/GAR	1745	C1931	3 BDR W/GAR	1745	C1961	3 BDR W/GAR	1745	C1991	3 BDR W/GAR	1745	C2021	3 BDR W/GAR	1745	C2051	3 BDR W/GAR	1745	C2081	3 BDR W/GAR	1745	C2111	3 BDR W/GAR	1745	C2141	3 BDR W/GAR	1745	C2171	3 BDR W/GAR	1745	C2201	3 BDR W/GAR	1745	C2231	3 BDR W/GAR	1745	C2261	3 BDR W/GAR	1745	C2291	3 BDR W/GAR	1745	C2321	3 BDR W/GAR	1745	C2351	3 BDR W/GAR	1745	C2381	3 BDR W/GAR	1745	C2411	3 BDR W/GAR	1745	C2441	3 BDR W/GAR	1745	C2471	3 BDR W/GAR	1745	C2501	3 BDR W/GAR	1745	C2531	3 BDR W/GAR	1745	C2561	3 BDR W/GAR	1745	C2591	3 BDR W/GAR	1745	C2621	3 BDR W/GAR	1745	C2651	3 BDR W/GAR	1745	C2681	3 BDR W/GAR	1745	C2711	3 BDR W/GAR	1745	C2741	3 BDR W/GAR	1745	C2771	3 BDR W/GAR	1745	C2801	3 BDR W/GAR	1745	C2831	3 BDR W/GAR	1745	C2861	3 BDR W/GAR	1745	C2891	3 BDR W/GAR	1745	C2921	3 BDR W/GAR	1745	C2951	3 BDR W/GAR	1745	C2981	3 BDR W/GAR	1745	C3011	3 BDR W/GAR	1745	C3041	3 BDR W/GAR	1745	C3071	3 BDR W/GAR	1745	C3101	3 BDR W/GAR	1745	C3131	3 BDR W/GAR	1745	C3161	3 BDR W/GAR	1745	C3191	3 BDR W/GAR	1745	C3221	3 BDR W/GAR	1745	C3251	3 BDR W/GAR	1745	C3281	3 BDR W/GAR	1745	C3311	3 BDR W/GAR	1745	C3341	3 BDR W/GAR	1745	C3371	3 BDR W/GAR	1745	C3401	3 BDR W/GAR	1745	C3431	3 BDR W/GAR	1745	C3461	3 BDR W/GAR	1745	C3491	3 BDR W/GAR	1745	C3521	3 BDR W/GAR	1745	C3551	3 BDR W/GAR	1745	C3581	3 BDR W/GAR	1745	C3611	3 BDR W/GAR	1745	C3641	3 BDR W/GAR	1745	C3671	3 BDR W/GAR	1745	C3701	3 BDR W/GAR	1745	C3731	3 BDR W/GAR	1745	C3761	3 BDR W/GAR	1745	C3791	3 BDR W/GAR	1745	C3821	3 BDR W/GAR	1745	C3851	3 BDR W/GAR	1745	C3881	3 BDR W/GAR	1745	C3911	3 BDR W/GAR	1745	C3941	3 BDR W/GAR	1745	C3971	3 BDR W/GAR	1745	C4001	3 BDR W/GAR	1745	C4031	3 BDR W/GAR	1745	C4061	3 BDR W/GAR	1745	C4091	3 BDR W/GAR	1745	C4121	3 BDR W/GAR	1745	C4151	3 BDR W/GAR	1745	C4181	3 BDR W/GAR	1745	C4211	3 BDR W/GAR	1745	C4241	3 BDR W/GAR	1745	C4271	3 BDR W/GAR	1745	C4301	3 BDR W/GAR	1745	C4331	3 BDR W/GAR	1745	C4361	3 BDR W/GAR	1745	C4391	3 BDR W/GAR	1745	C4421	3 BDR W/GAR	1745	C4451	3 BDR W/GAR	1745	C4481	3 BDR W/GAR	1745	C4511	3 BDR W/GAR	1745	C4541	3 BDR W/GAR	1745	C4571	3 BDR W/GAR	1745	C4601	3 BDR W/GAR	1745	C4631	3 BDR W/GAR	1745	C4661	3 BDR W/GAR	1745	C4691	3 BDR W/GAR	1745	C4721	3 BDR W/GAR	1745	C4751	3 BDR W/GAR	1745	C4781	3 BDR W/GAR	1745	C4811	3 BDR W/GAR	1745	C4841	3 BDR W/GAR	1745	C4871	3 BDR W/GAR	1745	C4901	3 BDR W/GAR	1745	C4931	3 BDR W/GAR	1745	C4961	3 BDR W/GAR	1745	C4991	3 BDR W/GAR	1745	C5021	3 BDR W/GAR	1745	C5051	3 BDR W/GAR	1745	C5081	3 BDR W/GAR	1745	C5111	3 BDR W/GAR	1745	C5141	3 BDR W/GAR	1745	C5171	3 BDR W/GAR	1745	C5201	3 BDR W/GAR	1745	C5231	3 BDR W/GAR	1745	C5261	3 BDR W/GAR	1745	C5291	3 BDR W/GAR	1745	C5321	3 BDR W/GAR	1745	C5351	3 BDR W/GAR	1745	C5381	3 BDR W/GAR	1745	C5411	3 BDR W/GAR	1745	C5441	3 BDR W/GAR	1745	C5471	3 BDR W/GAR	1745	C5501	3 BDR W/GAR	1745	C5531	3 BDR W/GAR	1745	C5561	3 BDR W/GAR	1745	C5591	3 BDR W/GAR	1745	C5621	3 BDR W/GAR	1745	C5651	3 BDR W/GAR	1745	C5681	3 BDR W/GAR	1745	C5711	3 BDR W/GAR	1745	C5741	3 BDR W/GAR	1745	C5771	3 BDR W/GAR	1745	C5801	3 BDR W/GAR	1745	C5831	3 BDR W/GAR	1745	C5861	3 BDR W/GAR	1745	C5891	3 BDR W/GAR	1745	C5921	3 BDR W/GAR	1745	C5951	3 BDR W/GAR	1745	C5981	3 BDR W/GAR	1745	C6011	3 BDR W/GAR	1745	C6041	3 BDR W/GAR	1745	C6071	3 BDR W/GAR	1745	C6101	3 BDR W/GAR	1745	C6131	3 BDR W/GAR	1745	C6161	3 BDR W/GAR	1745	C6191	3 BDR W/GAR	1745	C6221	3 BDR W/GAR	1745	C6251	3 BDR W/GAR	1745	C6281	3 BDR W/GAR	1745	C6311	3 BDR W/GAR	1745	C6341	3 BDR W/GAR	1745	C6371	3 BDR W/GAR	1745	C6401	3 BDR W/GAR	1745	C6431	3 BDR W/GAR	1745	C6461	3 BDR W/GAR	1745	C6491	3 BDR W/GAR	1745	C6521	3 BDR W/GAR	1745	C6551	3 BDR W/GAR	1745	C6581	3 BDR W/GAR	1745	C6611	3 BDR W/GAR	1745	C6641	3 BDR W/GAR	1745	C6671	3 BDR W/GAR	1745	C6701	3 BDR W/GAR	1745	C6731	3 BDR W/GAR	1745	C6761	3 BDR W/GAR	1745	C6791	3 BDR W/GAR	1745	C6821	3 BDR W/GAR	1745	C6851	3 BDR W/GAR	1745	C6881	3 BDR W/GAR	1745	C6911	3 BDR W/GAR	1745	C6941	3 BDR W/GAR	1745	C6971	3 BDR W/GAR	1745	C7001	3 BDR W/GAR	1745	C7031	3 BDR W/GAR	1745	C7061	3 BDR W/GAR	1745	C7091	3 BDR W/GAR	1745	C7121	3 BDR W/GAR	1745	C7151	3 BDR W/GAR	1745	C7181	3 BDR W/GAR	1745	C7211	3 BDR W/GAR	1745	C7241	3 BDR W/GAR	1745	C7271	3 BDR W/GAR	1745	C7301	3 BDR W/GAR	1745	C7331	3 BDR W/GAR	1745	C7361	3 BDR W/GAR	1745	C7391	3 BDR W/GAR	1745	C7421	3 BDR W/GAR	1745	C7451	3 BDR W/GAR	1745	C7481	3 BDR W/GAR	1745	C7511	3 BDR W/GAR	1745	C7541	3 BDR W/GAR	1745	C7571	3 BDR W/GAR	1745	C7601	3 BDR W/GAR	1745	C7631	3 BDR W/GAR	1745	C7661	3 BDR W/GAR	1745	C7691	3 BDR W/GAR	1745	C7721	3 BDR W/GAR	1745	C7751	3 BDR W/GAR	1745	C7781	3 BDR W/GAR	1745	C7811	3 BDR W/GAR	1745	C7841	3 BDR W/GAR	1745	C7871	3 BDR W/GAR	1745	C7901	3 BDR W/GAR	1745	C7931	3 BDR W/GAR	1745	C7961	3 BDR W/GAR	1745	C7991	3 BDR W/GAR	1745	C8021	3 BDR W/GAR	1745	C8051	3 BDR W/GAR	1745	C8081	3 BDR W/GAR	1745	C8111	3 BDR W/GAR	1745	C8141	3 BDR W/GAR	1745	C8171	3 BDR W/GAR	1745	C8201	3 BDR W/GAR	1745	C8231	3 BDR W/GAR	1745	C8261	3 BDR W/GAR	1745	C8291	3 BDR W/GAR	1745	C8321	3 BDR W/GAR	1745	C8351	3 BDR W/GAR	1745	C8381	3 BDR W/GAR	1745	C8411	3 BDR W/GAR	1745	C8441	3 BDR W/GAR	1745	C8471	3 BDR W/GAR	1745	C8501	3 BDR W/GAR	1745	C8531	3 BDR W/GAR	1745	C8561	3 BDR W/GAR	1745	C8591	3 BDR W/GAR	1745	C8621	3 BDR W/GAR	1745	C8651	3 BDR W/GAR	1745	C8681	3 BDR W/GAR	1745	C8711	3 BDR W/GAR	1745	C8741	3 BDR W/GAR	1745	C8771	3 BDR W/GAR	1745	C8801	3 BDR W/GAR	1745	C8831	3 BDR W/GAR	1745	C8861	3 BDR W/GAR	1745	C8891	3 BDR W/GAR	1745	C8921	3 BDR W/GAR	1745	C8951	3 BDR W/GAR	1745	C8981	3 BDR W/GAR	1745	C9011	3 BDR W/GAR	1745	C9041	3 BDR W/GAR	1745	C9071	3 BDR W/GAR	1745	C9101	3 BDR W/GAR	1745	C9131	3 BDR W/GAR	1745	C9161	3 BDR W/GAR	1745	C9191	3 BDR W/GAR	1745	C9221	3 BDR W/GAR	1745	C9251	3 BDR W/GAR	1745	C9281	3 BDR W/GAR	1745	C9311	3 BDR W/GAR	1745	C9341	3 BDR W/GAR	1745	C9371	3 BDR W/GAR	1745	C9401	3 BDR W/GAR	1745	C9431	3 BDR W/GAR	1745	C9461	3 BDR W/GAR	1745	C9491	3 BDR W/GAR	1745	C9521	3 BDR W/GAR	1745	C9551	3 BDR W/GAR	1745	C9581	3 BDR W/GAR	1745	C9611	3 BDR W/GAR	1745	C9641	3 BDR W/GAR	1745	C9671	3 BDR W/GAR	1745	C9701	3 BDR W/GAR	1745	C9731	3 BDR W/GAR	1745	C9761	3 BDR W/GAR	1745	C9791	3 BDR W/GAR	1745	C9821	3 BDR W/GAR	1745	C9851	3 BDR W/GAR	1745	C9881	3 BDR W/GAR	1745	C9911	3 BDR W/GAR	1745	C9941	3 BDR W/GAR	1745	C9971	3 BDR W/GAR	1745	C10001	3 BDR W/GAR	1745

* THIS SHEET HAS BEEN DRAWN USING COMPUTER AIDED DRAFTING/ DESIGN (CAD/D) AND COORDINATE GEOMETRY (COGO).

TAX MAP
TOWNSHIP OF MARLBORO

MONMOUTH COUNTY
SCALE: 1" = 100'

NEW JERSEY
DATE: JULY 2017

ARNOLD W. BARNETT
PROFESSIONAL ENGINEER AND LAND SURVEYOR
NEW JERSEY LICENSE NO. 14987
215 BELLEVUE AVENUE
HAMMONTON, NEW JERSEY 08037
CO.# 24GA27973300

TO SHOW CONDITIONS AS OF NOVEMBER 2017

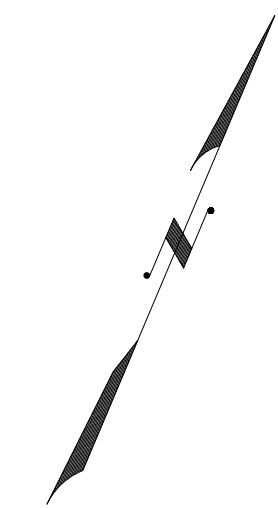
THIS MAP HAS BEEN GIVEN A
FORMAL CERTIFICATION BY THE
DIVISION OF TAXATION ON
OCTOBER 24, 2008, SIGNED BY
SANTO C. DIDONATO, CTA AND
ASSIGNED SERIAL NUMBER 932

* INDICATE AREA INCLUDED OR NOT INCLUDED UNDER CONDOMINIUM UNITS. WORD "TOTAL" INDICATES TOTAL AREA OF CONDOMINIUM DEVELOPMENT, WORD "C.E." INDICATES AREAS OUTSIDE OF CONDOMINIUM UNITS, SUCH AS PARKING AREA, DRIVEWAYS, ETC., COMMON ELEMENTS WITHOUT AREA UNDER STRUCTURES OF UNIT HOLDERS.

REVISIONS				
DATE	BY	LIC.NO	BLOCK	LOT

SHEET 151

SHEET 146



SHEET 150

SHEET 152

SHEET 156

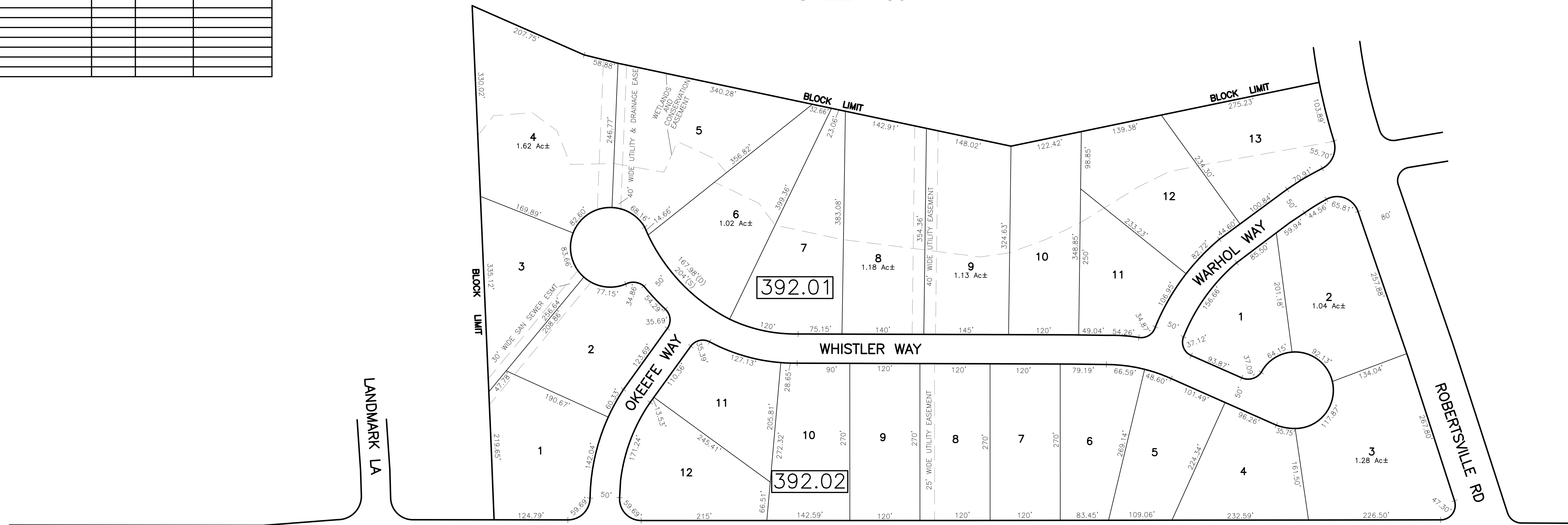
SHEET 153

SHEET 154



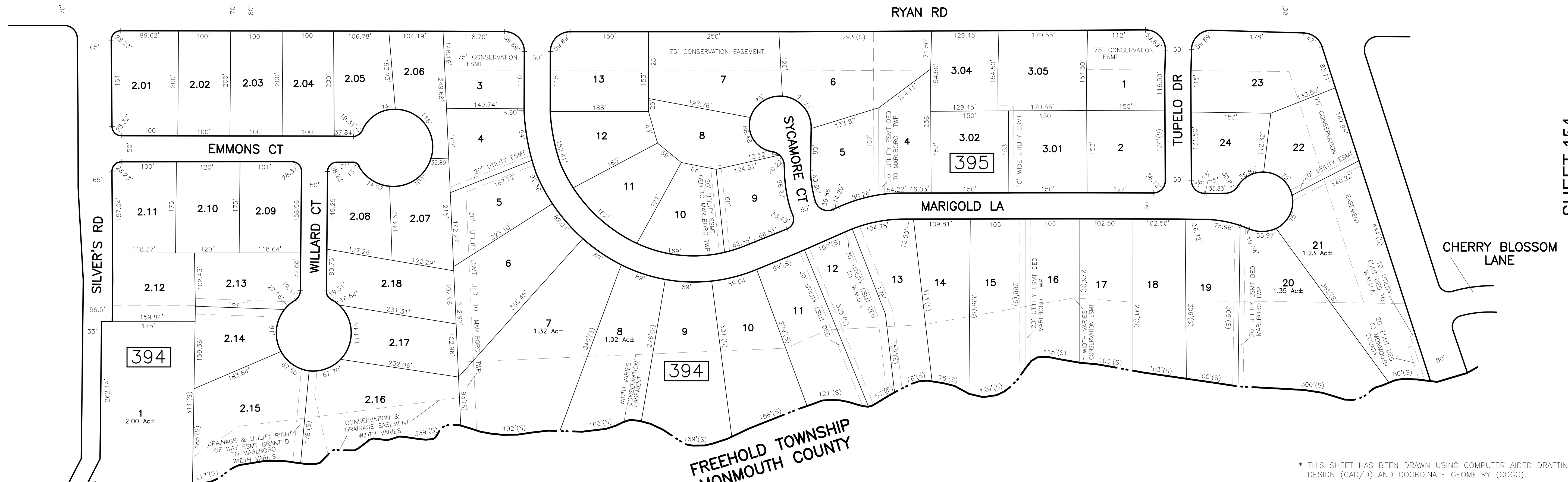
REVISIONS				
DATE	BY	LIC. NO.	BLOCK	LOT

SHEET 150



SHEET 155


SHEET 157



SHEET 154

FREEHOLD TOWNSHIP
MONMOUTH COUNTY


* THIS SHEET HAS BEEN DRAWN USING COMPUTER AIDED DRAFTING/
DESIGN (CAD/D) AND COORDINATE GEOMETRY (COGO).



THIS MAP HAS BEEN GIVEN A FORMAL CERTIFICATION BY THE DIVISION OF TAXATION ON OCTOBER 24, 2008, SIGNED BY SANTO C. DiDONATO, CTA AND ASSIGNED SERIAL NUMBER 932

TAX MAP
TOWNSHIP OF MARLBORO
MONMOUTH COUNTY
SCALE: 1" = 100'
NEW JERSEY
DATE: JULY 2017
ARNOLD W. BARNETT
PROFESSIONAL ENGINEER AND LAND SURVEYOR
NEW JERSEY LICENSE NO. 14987
215 BELLEVUE AVENUE
HAMMONTON, NEW JERSEY 08037
COAP 24GA2797300
TO SHOW CONDITIONS AS OF NOVEMBER 2017

REVISIONS				
DATE	BY	LIC. NO.	BLOCK	LOT



MANALAPAN TOWNSHIP
MONMOUTH COUNTY



FREEHOLD TOWNSHIP
MONMOUTH COUNTY

SHEET 150

SHEET 00

SHEET 156

* THIS SHEET HAS BEEN DRAWN USING COMPUTER AIDED DRAFTING/ DESIGN (CAD/D) AND COORDINATE GEOMETRY (COGO).

THIS MAP HAS BEEN GIVEN A FORMAL CERTIFICATION BY THE DIVISION OF TAXATION ON OCTOBER 24, 2008, SIGNED BY SANTO C. DiDONATO, CTA AND ASSIGNED SERIAL NUMBER 932

TAX MAP
TOWNSHIP OF MARLBORO
MONMOUTH COUNTY
SCALE: 1" = 100'
NEW JERSEY
DATE: JULY 2017
ARNOLD W. BARNETT
PROFESSIONAL ENGINEER AND LAND SURVEYOR
NEW JERSEY LICENSE NO. 14987
215 BELLEVUE AVENUE
HAMMONTON, NEW JERSEY 08037
COAP 24GA27973300
TO SHOW CONDITIONS AS OF NOVEMBER 2017

REVISIONS				
DATE	BY	LIC.NO	BLOCK	LOT

BLOCK	SHEET	BLOCK	SHEET	BLOCK	SHEET	BLOCK	SHEET	BLOCK	SHEET	BLOCK	SHEET	BLOCK	SHEET	BLOCK	SHEET	BLOCK	SHEET	BLOCK	SHEET	BLOCK	SHEET	BLOCK	SHEET
101	001	132.02	016_01	153	033	176	055	204	069	234	100	278	113	325	124	369	139	412.01	152				
101.01	001	132.03	016_01	153	034	176	073	205	069	235	099	279	110	326	124	370	126	412.02	152				
102	001	132.04	016_01	153	035	176	074	206	069	236	099	280	113	327	104	371	126	412.03	145				
103	002	132.05	016_01	153	036	176	075	206.01	069	237	099	281	113	327	124	371	127	412.04	145				
104	003	132.06	016_01	153	037	176.01	074	206.02	069	238	099	282	112	328	123	371	128	412.05	132				
105	003	132.07	016_01	153.01	036	176.02	055	206.03	069	239	099	283	113	329	123	371	147	412.06	132				
106	003	132.08	016_01	153.02	036	176.03	055	206.04	069	240	100	284	113	330	123	371	148	412.07	132				
107	003	132.09	016_01	154	012	176.04	055	206.05	069	241	100	285	113	331	123	372	101	412.08	132				
108	003	132.10	016_01	154	023	176.05	055	206.06	069	242	086	286	114	332	124	373	128	413	144				
109	003	132.11	016_01	154	024	176.06	075	207	067	243	086	287	114	333	125	374	128	413.01	144				
110	004	132.12	016_01	154	040	176.07	052	207	068	244	086	288	116	334	125	375	127	413.02	153				
111	003	132.13	016_01	154.01	024	177	074	207.01	068	245	086	288	117	335	125	376	127	413.03	153				
111	004	132.14	016_01	155	038	178	053	208	089	246	087	289	116	336	125	377	127	413.04	153				
112	004	133	017	155	040	178	054	209	089	247	087	290	116	337	125	378	127	413.05	154				
113	004	134	017	155.01	040	179	073	210	089	248	087	291	114	338	125	379	147	414	153				
114	004	135	007	155.02	040	180	057	211	089	249	087	292	116	339	101	380	147	415	133				
115	004	136	017	155.03	040	180	058	212	089	250	085	293	118	339	128	381	147	415	143				
116	006	137	019	155.04	040	180	071	213	066	251	085	294	119	339	129	381.01	147	415.01	133				
117	006	138	018	156	039	180	072	213	089	252	085	295	118	340	129	382	147	415.02	133				
118	006	139	007	157	041	180.01	058	213	090	253	085	296	119	341	130	383	147	416	133				
119	002	139	019	157	063	181	071	213	091	254	070	297	119	342	130	384	149	417	134				
119	013	140	019	157	064	182	071	213.01	091	255	082	298	119	343	098	385	149	418	134				
119	025	141	019	158	041	183	071	214	065	255	083	299	107	344	098	386	149	419	141				
119.01	013	142	019	159	061	184	084	214	066	256	083	299	118	345	098	387	148	419.01	140				
119.02	013	142.01	019	159	062	184.01	084	214	090	257	083	299	119	346	098	388	149	420	140				
119.03	013	143	008	159	066	185	084	214	091	258	083	299	120	347	098	389	148	420	141				
119.04	013	143	009	159	067	186	084	214	092	258	105	300	106	348	098	390	150	420.01	134				
119.05	013	143.01	009	159	068	187	084	214.01	091	259	105	300	121	349	098	391	150	420.02	140				
119.06	013	143.02	009	159.01	062	188	084	214.01	092	260	105	300.01	106	350	098	392	150	421	134				
119.07	013	143.02	010	159.02	062	189	084	214.02	091	261	105	300.02	081	351	098	392	157	421.01	140				
119.08	013	143.02	011	159.03	062	190	070	214.03	091	262	082	301	121	352	098	392.01	156	421.02	142				
120	014	143.03	009	160	043	191	070	214.03	092	263	082	302	105	353	098	392.02	156	421.03	142				
120	015	143.04	009	160	061	192	070	214.04	091	264	082	303	105	354	098	393	157	421.04	142				
120.01	014	143.05	009	160.01	042	193	070	214.05	091	265	082	304	105	355	096	394	156	422	140				
120.02	014	143.05	011	160.02	042	193.01	060	214.06	092	266	081	305	105	356	096	395	156						
120.03	014	143.06	011	160.03	043	193.02	060	214.07	092	267	081	305	121	357	096	396	154						
120.04	014	143.07	011	160.04	043	193.03	060	215	092	268	079	305	122	358	095	397	154						
120.05	014	143.08	010	161	061	193.04	060	216	096	268	108	306	105	358	096	398	155						
120.06	014	143.09	010	162	061	193.05	058	217	096	268.01	108	307	121	359	095	399	155						
120.07	014	143.10	012	163	061	193.06	058	218	097	268.02	108	308	122	359.01	095	400	155						
120.08	014	143.10	021	164	061	193.07	058	219	096	268.03	079	309	122	360	093	401	151						
121	015	144	012	165	061	193.08	058	220	096	268.04	079	310	122	360	094	402	151						
122	004	145	009	166	061	193.09	060	221	096	268.04	080	311	105	360	136	403	151						
122	005	146	025	167	061	193.10	060	222	097	268.05	080	312	102	360.01	136	404	151						
123	005	146	049	168	043	193.11	058	223	097	268.06	080	312	103	360.02	093	405	151						
124	017	147	026	169	030	193.12	059	224	088	268.07	080	312	104	360.02	094	406	151						
125	017	147	027	170	030	193.13	059	225	086	269	115	312	125	360.02	095	407	146						
126	007	147	028	171	044	193.14	059	225	087	270	077	313	103	360.03	093	408	130						
127	007	147.01	028	171	045	193.15	059	225	088	270	078	314	103	361	093	408	131						
128	017	148	015	171.01	046	193.16	059	225	097	270	109	314	104	362	135	408	132						
129	017	148	029	171.02	046	194	069	225	099	270	111	315	104	362	136	409	131						
130	017	148.01	029	172	047	195	070	225	100	270	112	316	104	363	137	410	132						
131	017	148.02	029	172	048	196	070	226	097	270.01	111	317	104	363.01	137	411	132						
132	016	149	015	172	056	197	070	227	097	271	109	318	104	363.02	137	412	129						
132	016_01	150	015	173	049	198	070	228	099	272	109	319	104	364	138	412	131						
132	018	151	015	173	050	199	070	229	099	273	109	320	102	364	139	412	132						
132	020	152	032	174	050	200	070	230	099	274	110	321	102	365	138	412	145						
132	021	153	020	175	076	201	069	231	130	275	110	322	100	366	138	412	146						
132	032	153	022	176	051	202	069	232	100	276	110	323	100	367	139	412	151						
132.01	016_01	153	031	176	052	203	069	233	100	277	113	324	124	368	137	412	155						

TAX MAP TOWNSHIP